

## Appendix B - Groundsure Report (2/3)

**Site Details:**

520380 , 415389



**Client Ref:** Project\_Sugar\_60664611  
**Report Ref:** GS-8247702\_SS\_1\_2  
**Grid Ref:** 518893, 416959

**Map Name:** National Grid

**Map date:** 2010

**Scale:** 1:10,000

**Printed at:** 1:10,000

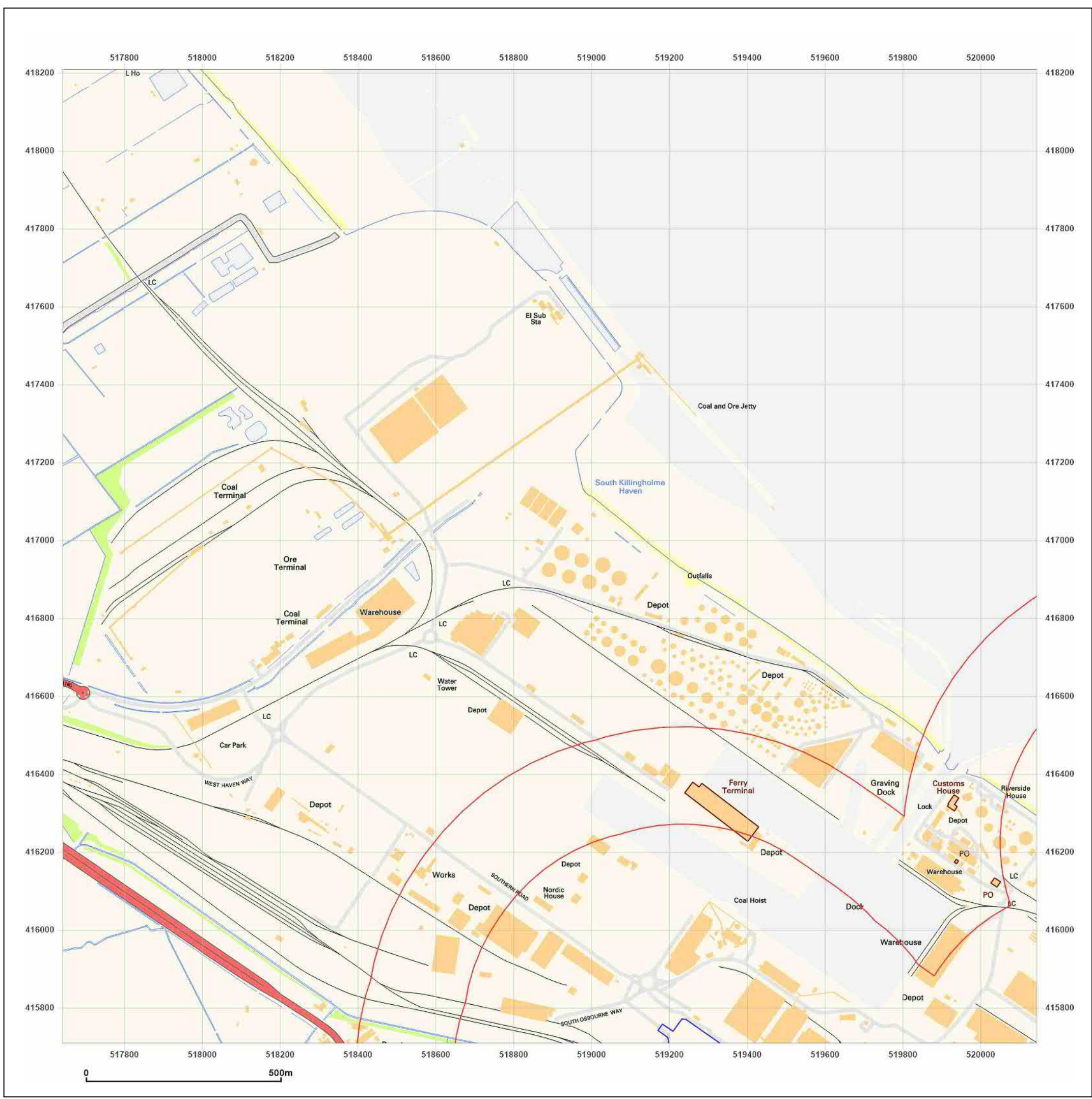


Produced by  
 Groundsure Insights  
 T: 08444 159000  
 E: [info@groundsure.com](mailto:info@groundsure.com)  
 W: [www.groundsure.com](http://www.groundsure.com)

© Crown copyright and database rights 2018 Ordnance Survey 100035207

Production date: 08 October 2021

Map legend available at:  
[www.groundsure.com/sites/default/files/groundsure\\_legend.pdf](http://www.groundsure.com/sites/default/files/groundsure_legend.pdf)



**Site Details:**

520380 , 415389


**Client Ref:** Project\_Sugar\_60664611  
**Report Ref:** GS-8247702\_SS\_1\_2  
**Grid Ref:** 518893, 416959

**Map Name:** National Grid

**Map date:** 2021

**Scale:** 1:10,000

**Printed at:** 1:10,000

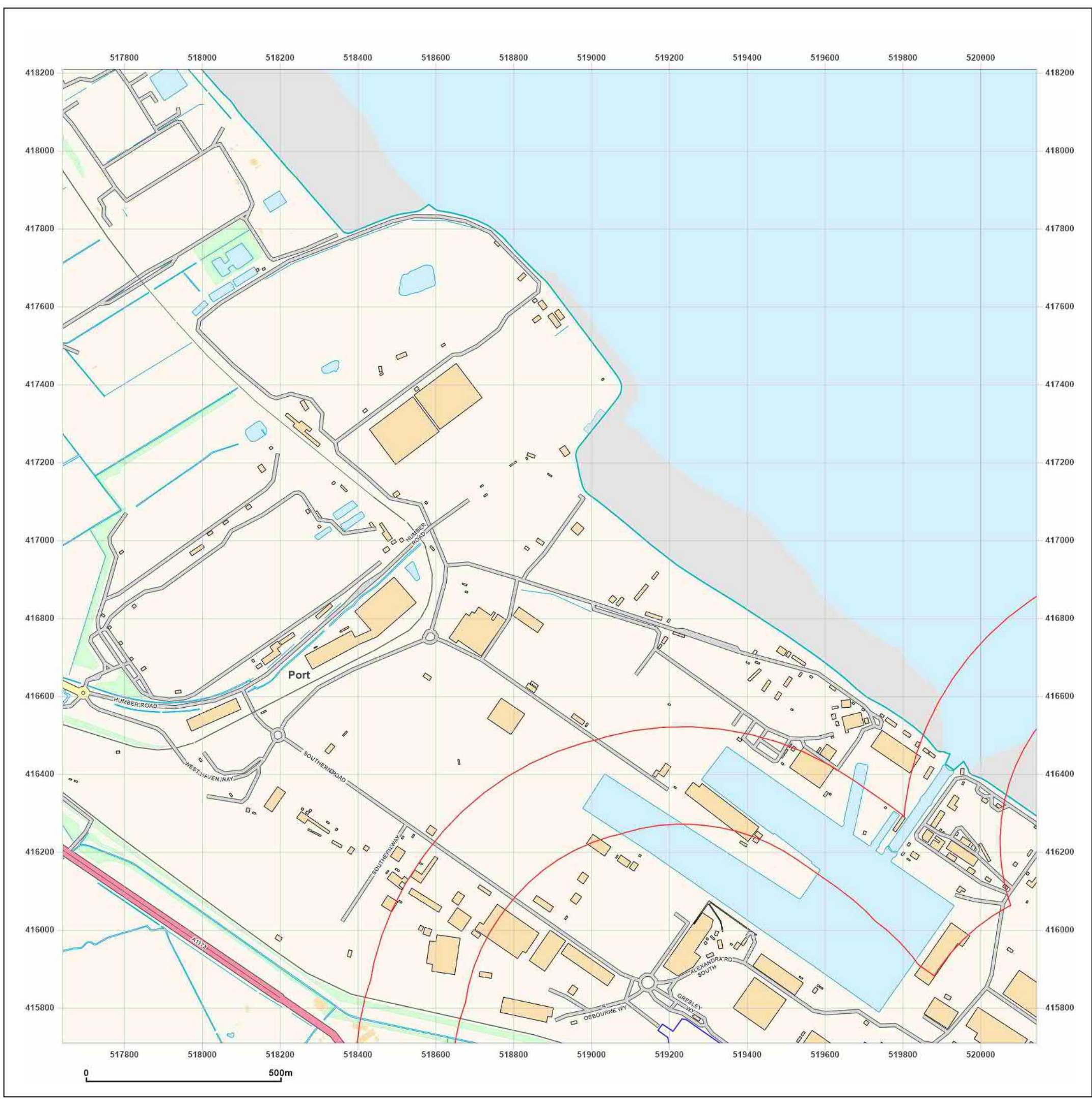


Produced by  
 Groundsure Insights  
 T: 08444 159000  
 E: [info@groundsure.com](mailto:info@groundsure.com)  
 W: [www.groundsure.com](http://www.groundsure.com)

© Crown copyright and database rights 2018 Ordnance Survey 100035207

Production date: 08 October 2021

Map legend available at:  
[www.groundsure.com/sites/default/files/groundsure\\_legend.pdf](http://www.groundsure.com/sites/default/files/groundsure_legend.pdf)



**Site Details:**

520380 , 415389

**Client Ref:** Project\_Sugar\_60664611  
**Report Ref:** GS-8247702\_SS\_2\_1  
**Grid Ref:** 521393, 414459

**Map Name:** County Series

**Map date:** 1886-1887

**Scale:** 1:10,560

**Printed at:** 1:10,560



Surveyed 1886  
 Revised 1886  
 Edition N/A  
 Copyright N/A  
 Levelled N/A

Surveyed 1886  
 Revised N/A  
 Edition N/A  
 Copyright N/A  
 Levelled N/A

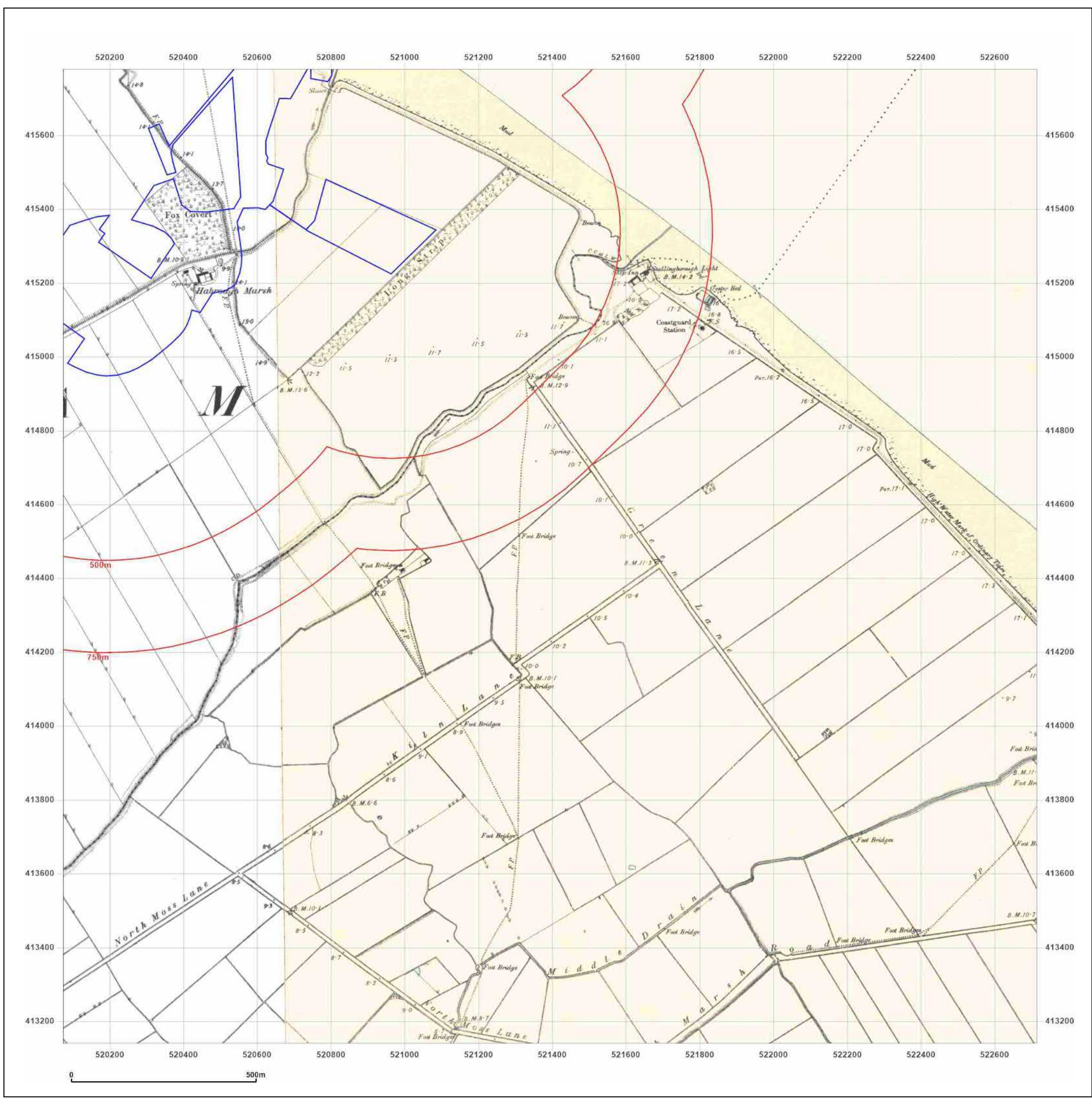


Produced by  
 Groundsure Insights  
 T: 08444 159000  
 E: [info@groundsure.com](mailto:info@groundsure.com)  
 W: [www.groundsure.com](http://www.groundsure.com)

© Crown copyright and database rights 2018 Ordnance Survey 100035207

Production date: 08 October 2021

Map legend available at:  
[www.groundsure.com/sites/default/files/groundsure\\_legend.pdf](http://www.groundsure.com/sites/default/files/groundsure_legend.pdf)



**Site Details:**

520380 , 415389

**Client Ref:** Project\_Sugar\_60664611  
**Report Ref:** GS-8247702\_SS\_2\_1  
**Grid Ref:** 521393, 414459

**Map Name:** County Series

**Map date:** 1886-1887

**Scale:** 1:10,560

**Printed at:** 1:10,560



Surveyed 1886  
 Revised N/A  
 Edition N/A  
 Copyright N/A  
 Levelled N/A

Surveyed 1886  
 Revised 1886  
 Edition N/A  
 Copyright N/A  
 Levelled N/A

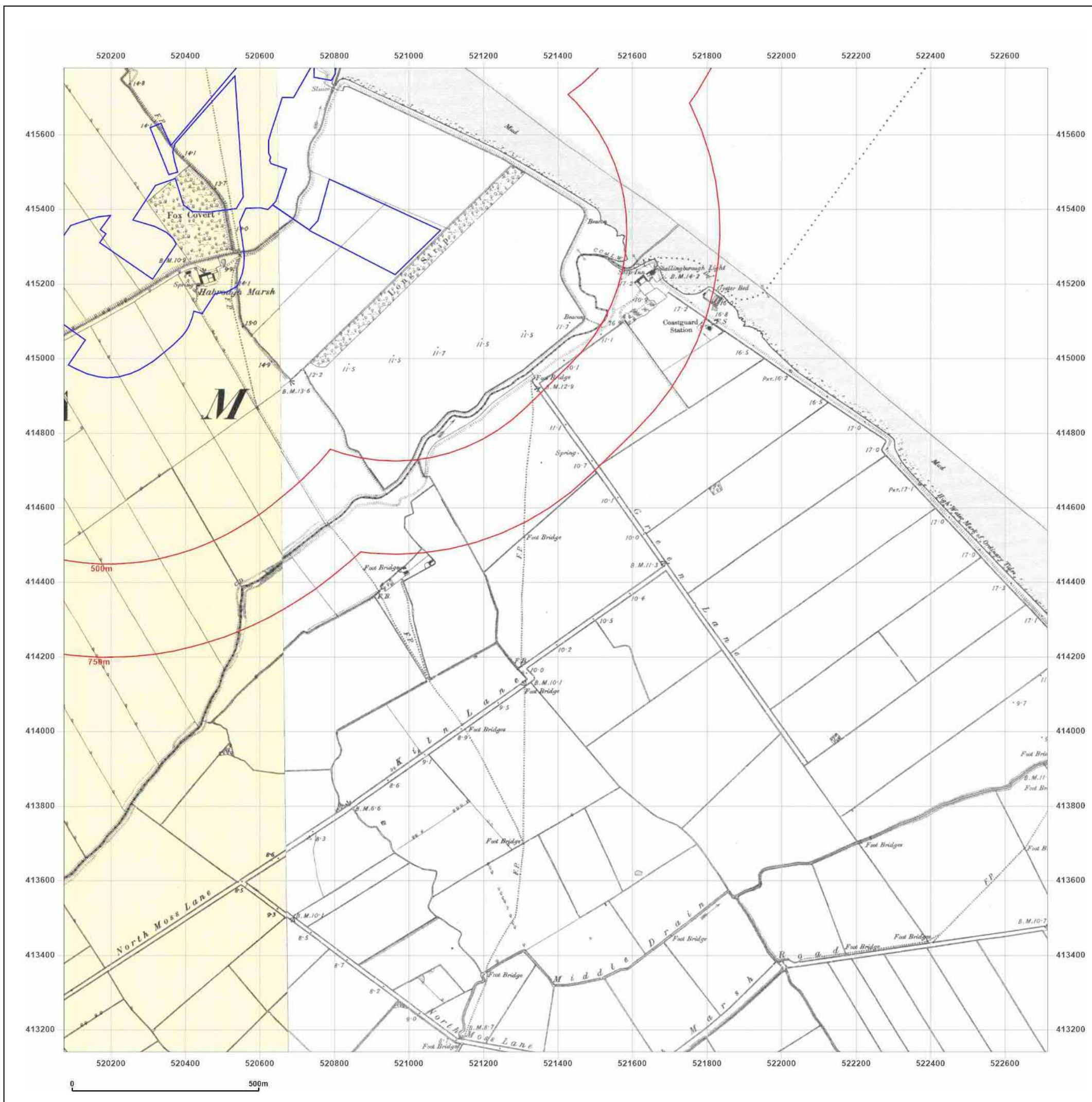


Produced by  
 Groundsure Insights  
 T: 08444 159000  
 E: [info@groundsure.com](mailto:info@groundsure.com)  
 W: [www.groundsure.com](http://www.groundsure.com)

© Crown copyright and database rights 2018 Ordnance Survey 100035207

Production date: 08 October 2021

Map legend available at:  
[www.groundsure.com/sites/default/files/groundsure\\_Legend.pdf](http://www.groundsure.com/sites/default/files/groundsure_Legend.pdf)



**Site Details:**

520380 , 415389

**Client Ref:** Project\_Sugar\_60664611  
**Report Ref:** GS-8247702\_SS\_2\_1  
**Grid Ref:** 521393, 414459

**Map Name:** County Series

**Map date:** 1905-1906

**Scale:** 1:10,560

**Printed at:** 1:10,560



Surveyed 1886  
 Revised 1905  
 Edition N/A  
 Copyright N/A  
 Levelled N/A

Surveyed 1886  
 Revised 1906  
 Edition N/A  
 Copyright N/A  
 Levelled N/A

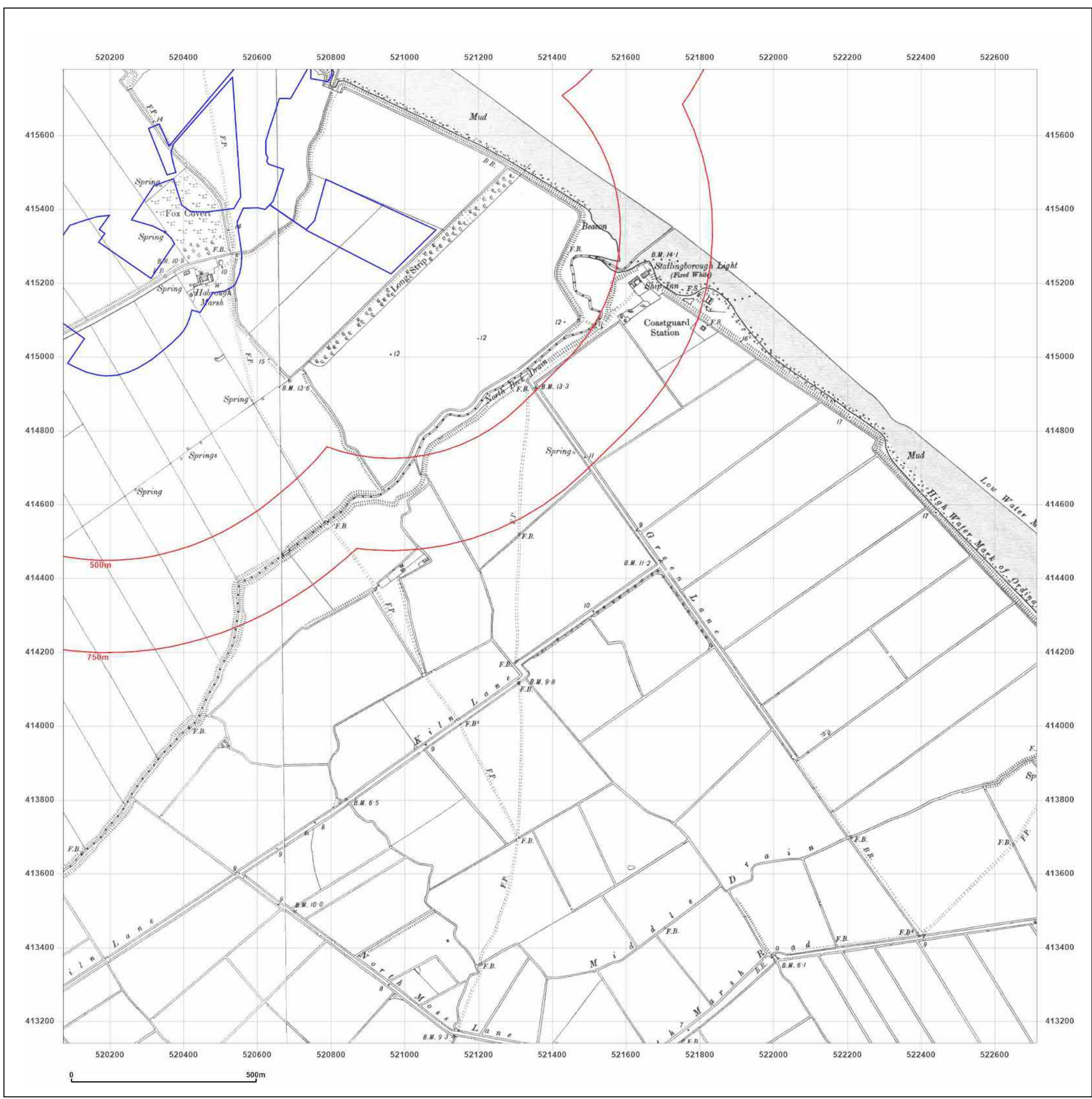


Produced by  
 Groundsure Insights  
 T: 08444 159000  
 E: [info@groundsure.com](mailto:info@groundsure.com)  
 W: [www.groundsure.com](http://www.groundsure.com)

© Crown copyright and database rights 2018 Ordnance Survey 100035207

Production date: 08 October 2021

Map legend available at:  
[www.groundsure.com/sites/default/files/groundsure\\_legend.pdf](http://www.groundsure.com/sites/default/files/groundsure_legend.pdf)



**Site Details:**

520380 , 415389

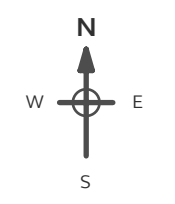
**Client Ref:** Project\_Sugar\_60664611  
**Report Ref:** GS-8247702\_SS\_2\_1  
**Grid Ref:** 521393, 414459

**Map Name:** County Series

**Map date:** 1906

**Scale:** 1:10,560

**Printed at:** 1:10,560



Surveyed N/A  
 Revised N/A  
 Edition N/A  
 Copyright N/A  
 Levelled N/A

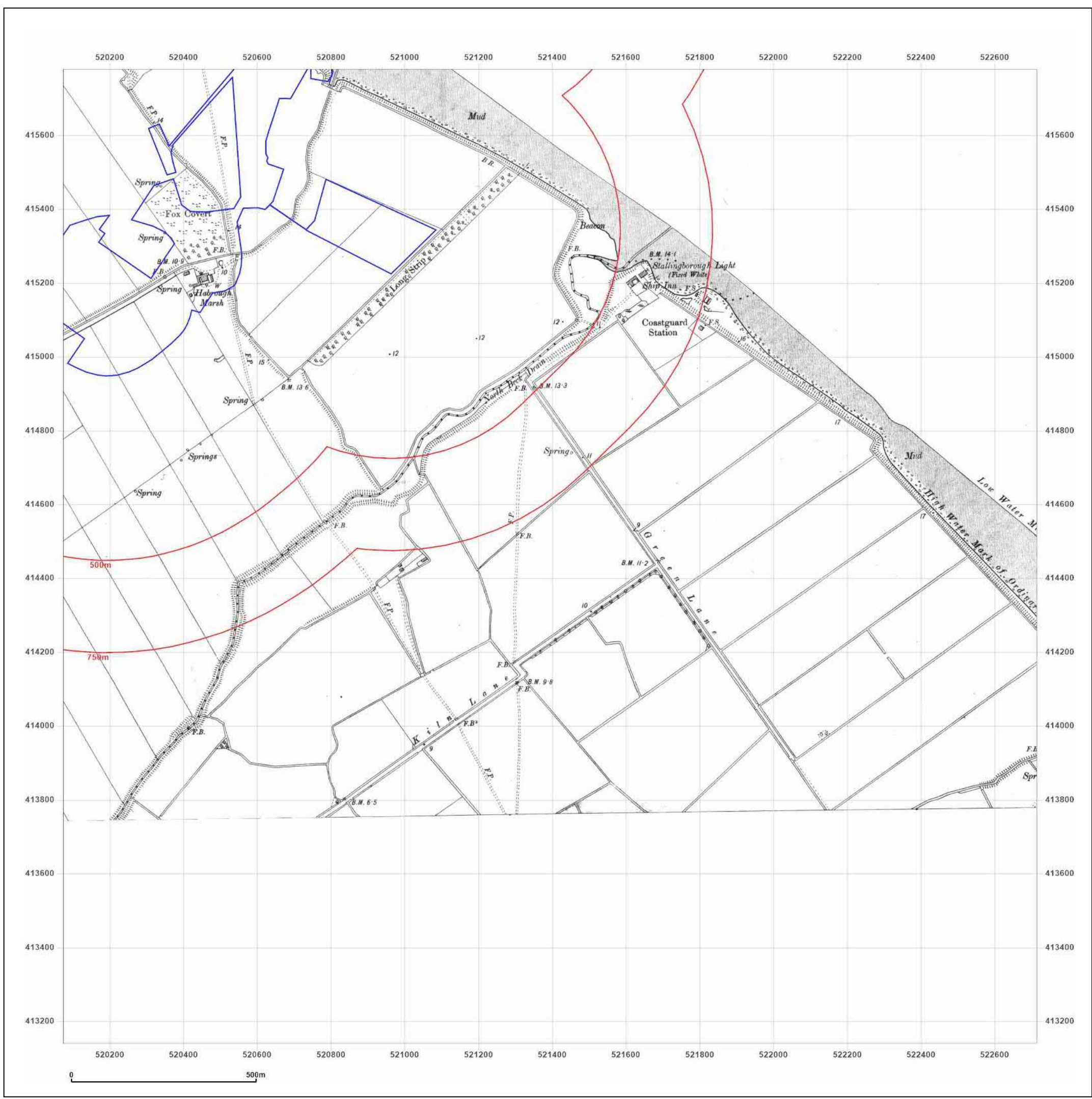


Produced by  
 Groundsure Insights  
 T: 08444 159000  
 E: [info@groundsure.com](mailto:info@groundsure.com)  
 W: [www.groundsure.com](http://www.groundsure.com)

© Crown copyright and database rights 2018 Ordnance Survey 100035207

Production date: 08 October 2021

Map legend available at:  
[www.groundsure.com/sites/default/files/groundsure\\_legend.pdf](http://www.groundsure.com/sites/default/files/groundsure_legend.pdf)



**Site Details:**

520380 , 415389

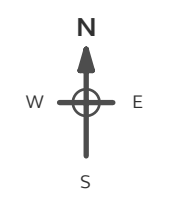
**Client Ref:** Project\_Sugar\_60664611  
**Report Ref:** GS-8247702\_SS\_2\_1  
**Grid Ref:** 521393, 414459

**Map Name:** County Series

**Map date:** 1907

**Scale:** 1:10,560

**Printed at:** 1:10,560



Surveyed N/A  
 Revised N/A  
 Edition N/A  
 Copyright N/A  
 Levelled N/A

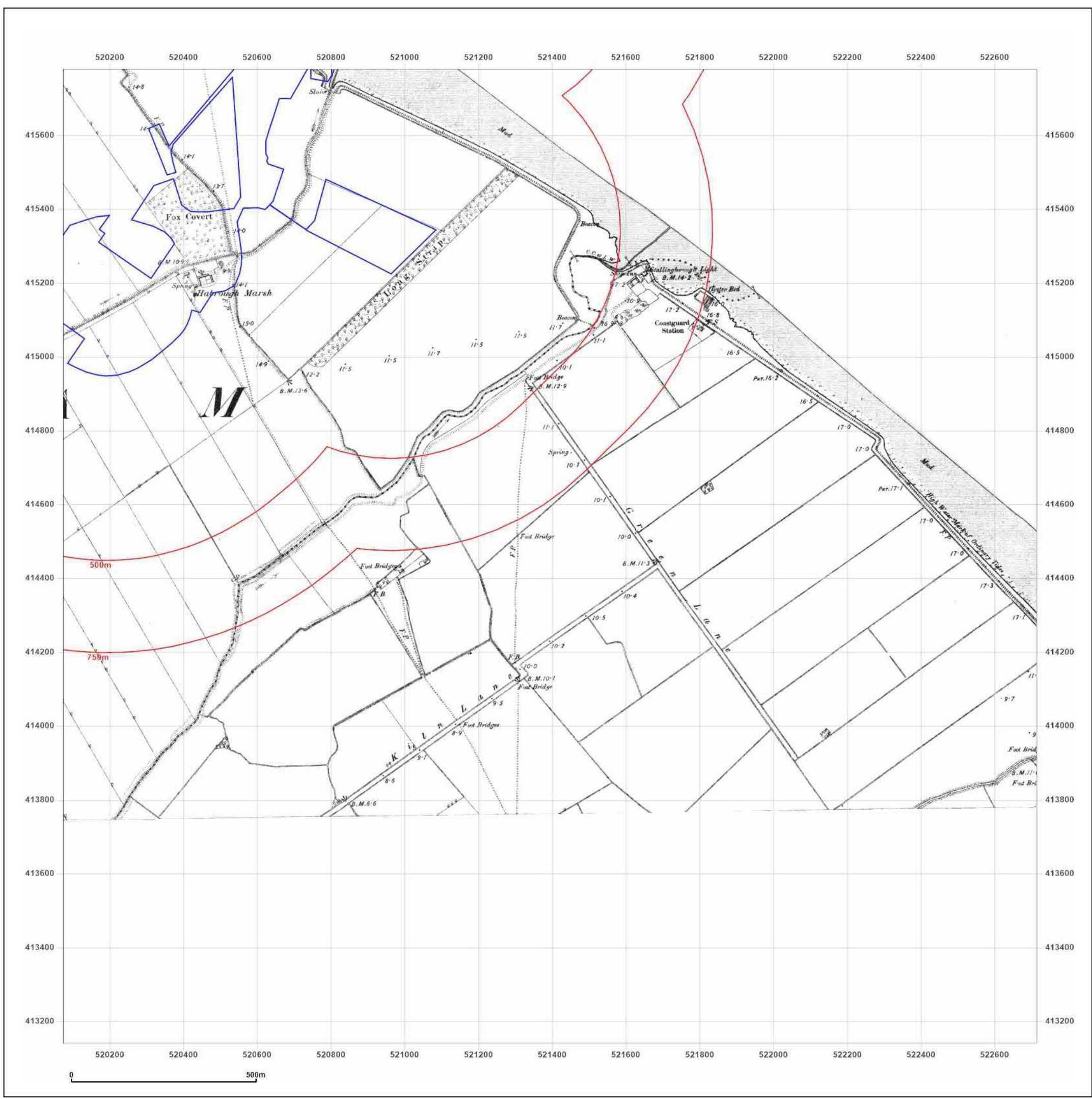


Produced by  
 Groundsure Insights  
 T: 08444 159000  
 E: [info@groundsure.com](mailto:info@groundsure.com)  
 W: [www.groundsure.com](http://www.groundsure.com)

© Crown copyright and database rights 2018 Ordnance Survey 100035207

Production date: 08 October 2021

Map legend available at:  
[www.groundsure.com/sites/default/files/groundsure\\_legend.pdf](http://www.groundsure.com/sites/default/files/groundsure_legend.pdf)





**Site Details:**

520380 , 415389

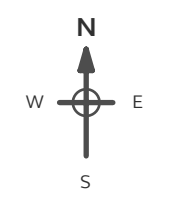
**Client Ref:** Project\_Sugar\_60664611  
**Report Ref:** GS-8247702\_SS\_2\_1  
**Grid Ref:** 521393, 414459

**Map Name:** County Series

**Map date:** 1910

**Scale:** 1:10,560

**Printed at:** 1:10,560



Surveyed 1853  
 Revised 1910  
 Edition N/A  
 Copyright N/A  
 Levelled N/A

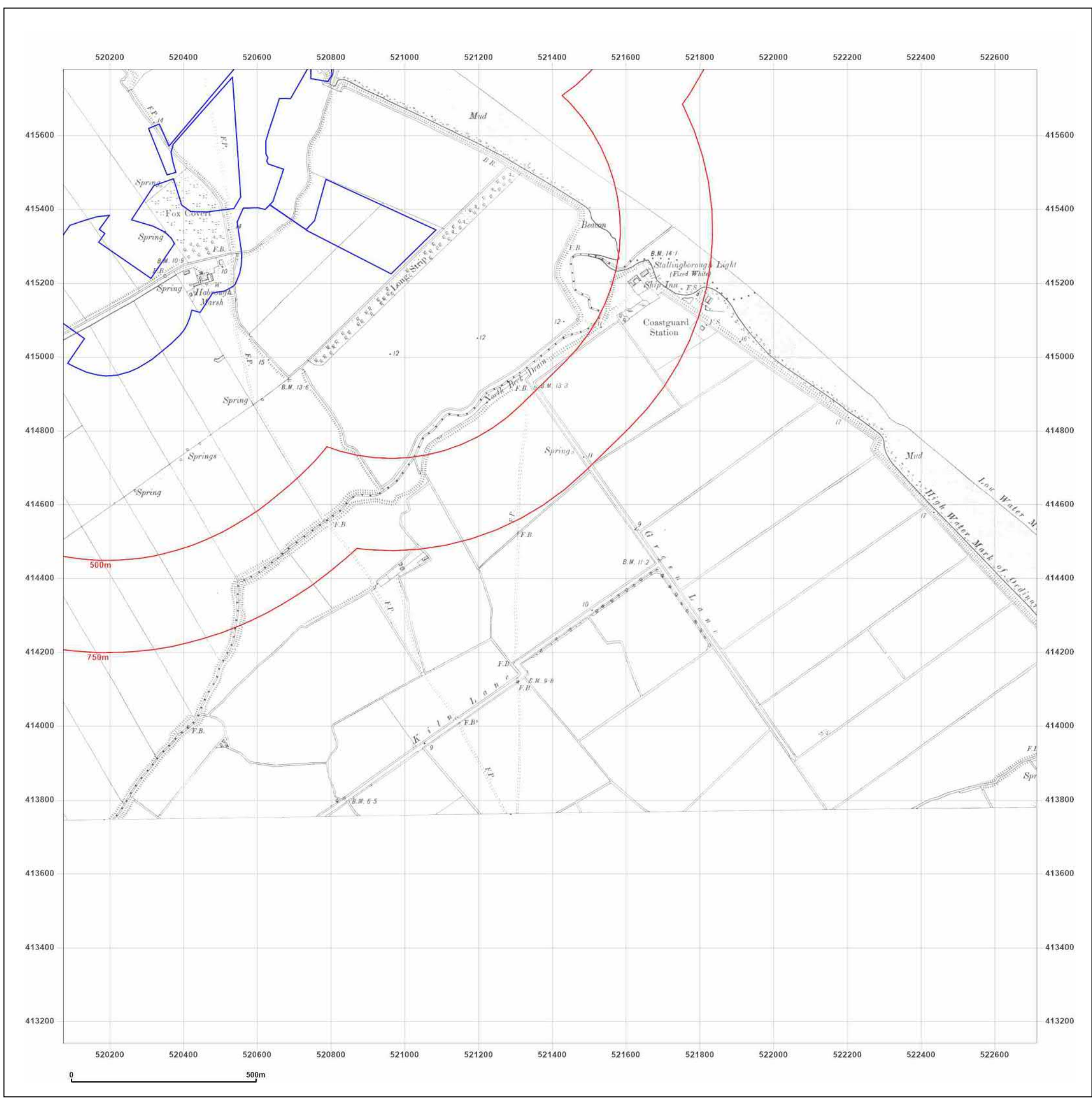


Produced by  
 Groundsure Insights  
 T: 08444 159000  
 E: [info@groundsure.com](mailto:info@groundsure.com)  
 W: [www.groundsure.com](http://www.groundsure.com)

© Crown copyright and database rights 2018 Ordnance Survey 100035207

Production date: 08 October 2021

Map legend available at:  
[www.groundsure.com/sites/default/files/groundsure\\_legend.pdf](http://www.groundsure.com/sites/default/files/groundsure_legend.pdf)



**Site Details:**

520380 , 415389

**Client Ref:** Project\_Sugar\_60664611  
**Report Ref:** GS-8247702\_SS\_2\_1  
**Grid Ref:** 521393, 414459

**Map Name:** County Series

**Map date:** 1930

**Scale:** 1:10,560

**Printed at:** 1:10,560



Surveyed 1886  
 Revised 1930  
 Edition N/A  
 Copyright N/A  
 Levelled N/A

Surveyed 1886  
 Revised 1930  
 Edition N/A  
 Copyright N/A  
 Levelled N/A

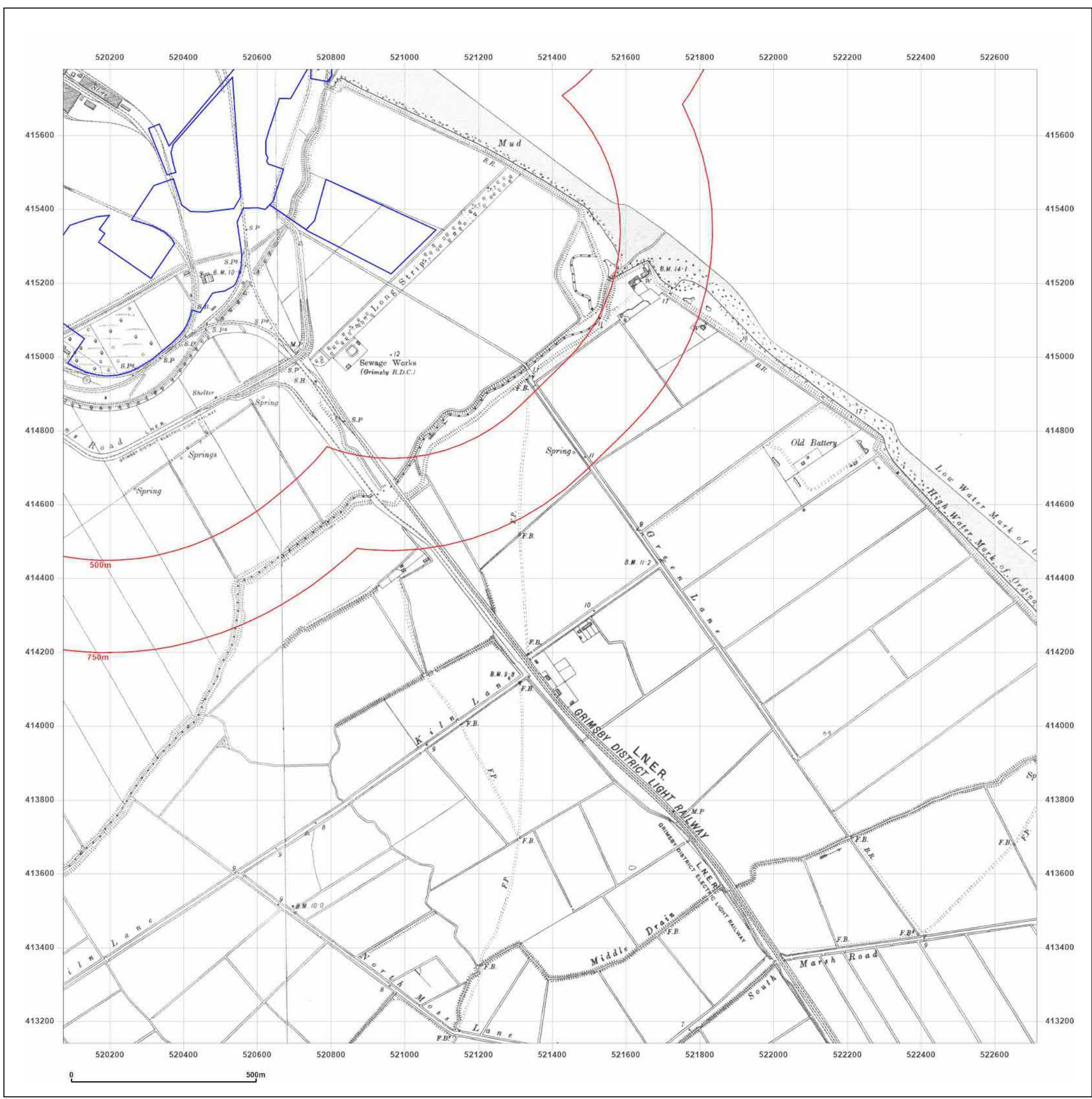


Produced by  
 Groundsure Insights  
 T: 08444 159000  
 E: [info@groundsure.com](mailto:info@groundsure.com)  
 W: [www.groundsure.com](http://www.groundsure.com)

© Crown copyright and database rights 2018 Ordnance Survey 100035207

Production date: 08 October 2021

Map legend available at:  
[www.groundsure.com/sites/default/files/groundsure\\_legend.pdf](http://www.groundsure.com/sites/default/files/groundsure_legend.pdf)



**Site Details:**

520380 , 415389

**Client Ref:** Project\_Sugar\_60664611  
**Report Ref:** GS-8247702\_SS\_2\_1  
**Grid Ref:** 521393, 414459

**Map Name:** County Series

**Map date:** 1947

**Scale:** 1:10,560

**Printed at:** 1:10,560



Surveyed 1853  
 Revised 1947  
 Edition 1947  
 Copyright N/A  
 Levelled N/A

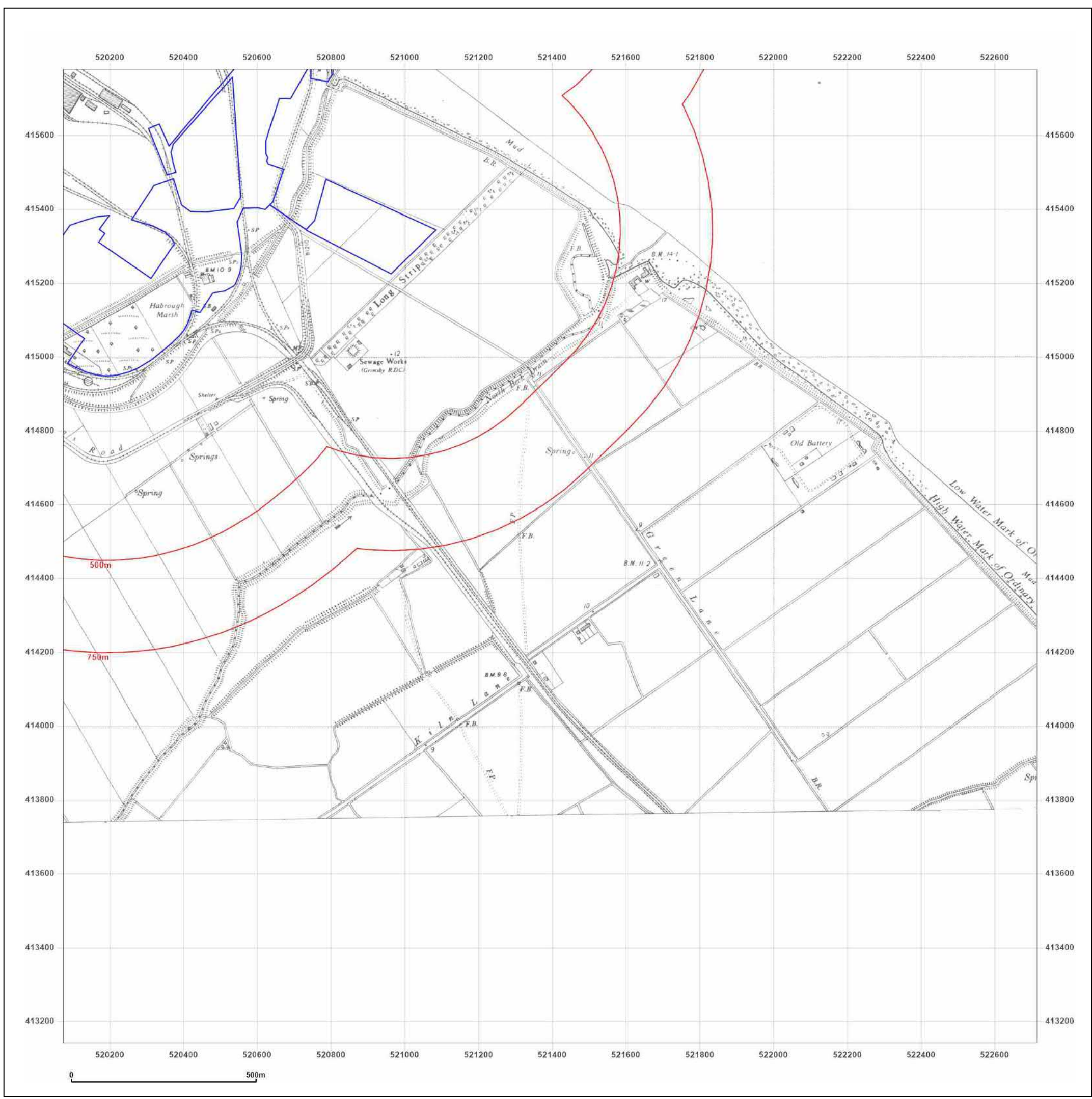


Produced by  
 Groundsure Insights  
 T: 08444 159000  
 E: [info@groundsure.com](mailto:info@groundsure.com)  
 W: [www.groundsure.com](http://www.groundsure.com)

© Crown copyright and database rights 2018 Ordnance Survey 100035207

Production date: 08 October 2021

Map legend available at:  
[www.groundsure.com/sites/default/files/groundsure\\_legend.pdf](http://www.groundsure.com/sites/default/files/groundsure_legend.pdf)



**Site Details:**

520380 , 415389

**Client Ref:** Project\_Sugar\_60664611  
**Report Ref:** GS-8247702\_SS\_2\_1  
**Grid Ref:** 521393, 414459

**Map Name:** County Series

**Map date:** 1947-1951

**Scale:** 1:10,560

**Printed at:** 1:10,560



Surveyed 1886  
 Revised 1947  
 Edition N/A  
 Copyright 1951  
 Levelled 1906

Surveyed 1886  
 Revised 1947  
 Edition N/A  
 Copyright N/A  
 Levelled N/A

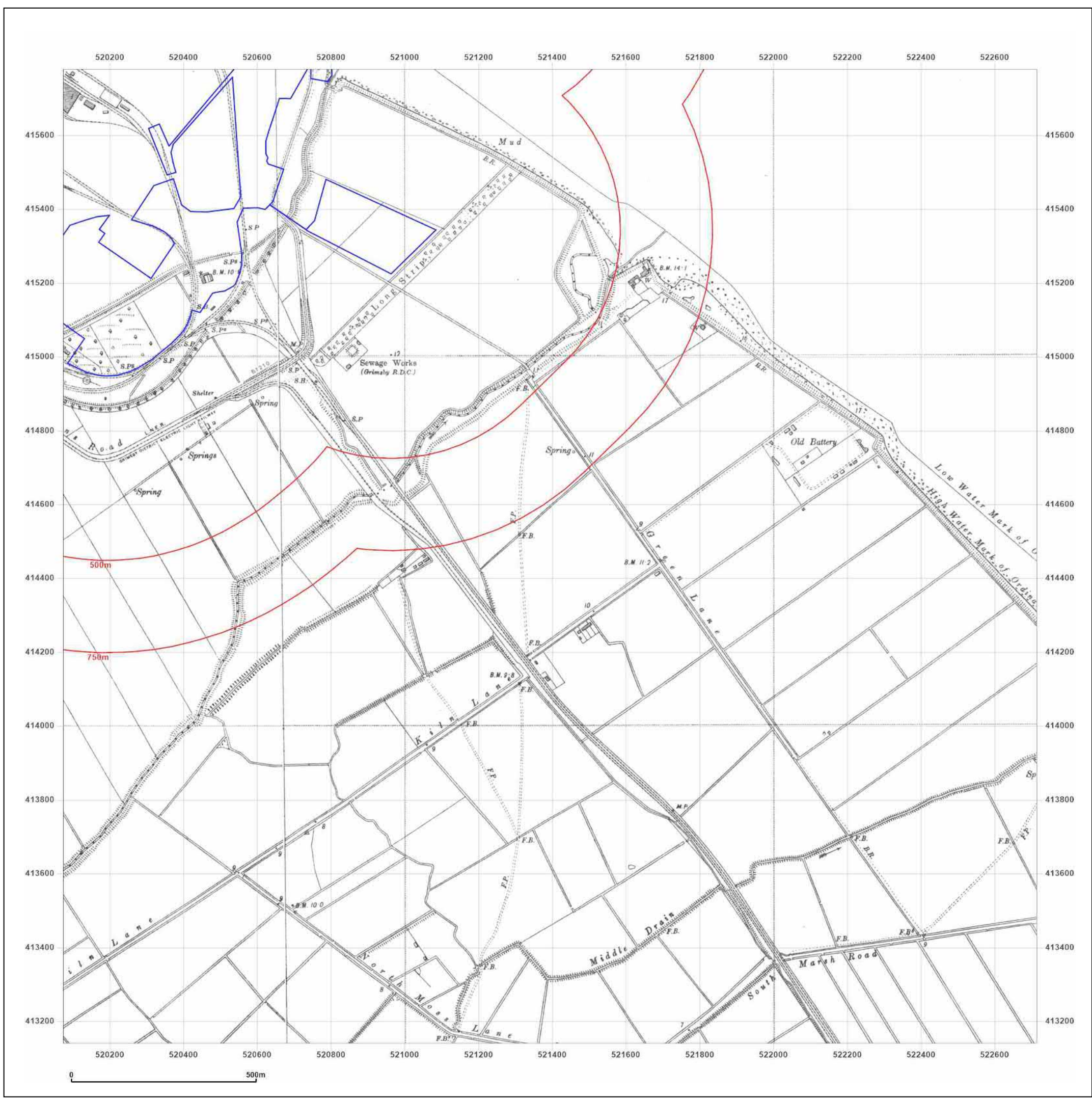


Produced by  
 Groundsure Insights  
 T: 08444 159000  
 E: [info@groundsure.com](mailto:info@groundsure.com)  
 W: [www.groundsure.com](http://www.groundsure.com)

© Crown copyright and database rights 2018 Ordnance Survey 100035207

Production date: 08 October 2021

Map legend available at:  
[www.groundsure.com/sites/default/files/groundsure\\_legend.pdf](http://www.groundsure.com/sites/default/files/groundsure_legend.pdf)



**Site Details:**

520380 , 415389

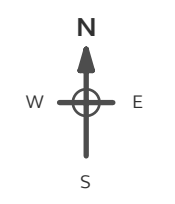
**Client Ref:** Project\_Sugar\_60664611  
**Report Ref:** GS-8247702\_SS\_2\_1  
**Grid Ref:** 521393, 414459

**Map Name:** Provisional


**Map date:** 1952-1956

**Scale:** 1:10,560

**Printed at:** 1:10,560



Surveyed 1952  
 Revised 1952  
 Edition N/A  
 Copyright N/A  
 Levelled N/A



Surveyed N/A  
 Revised 1956  
 Edition 1956  
 Copyright N/A  
 Levelled N/A

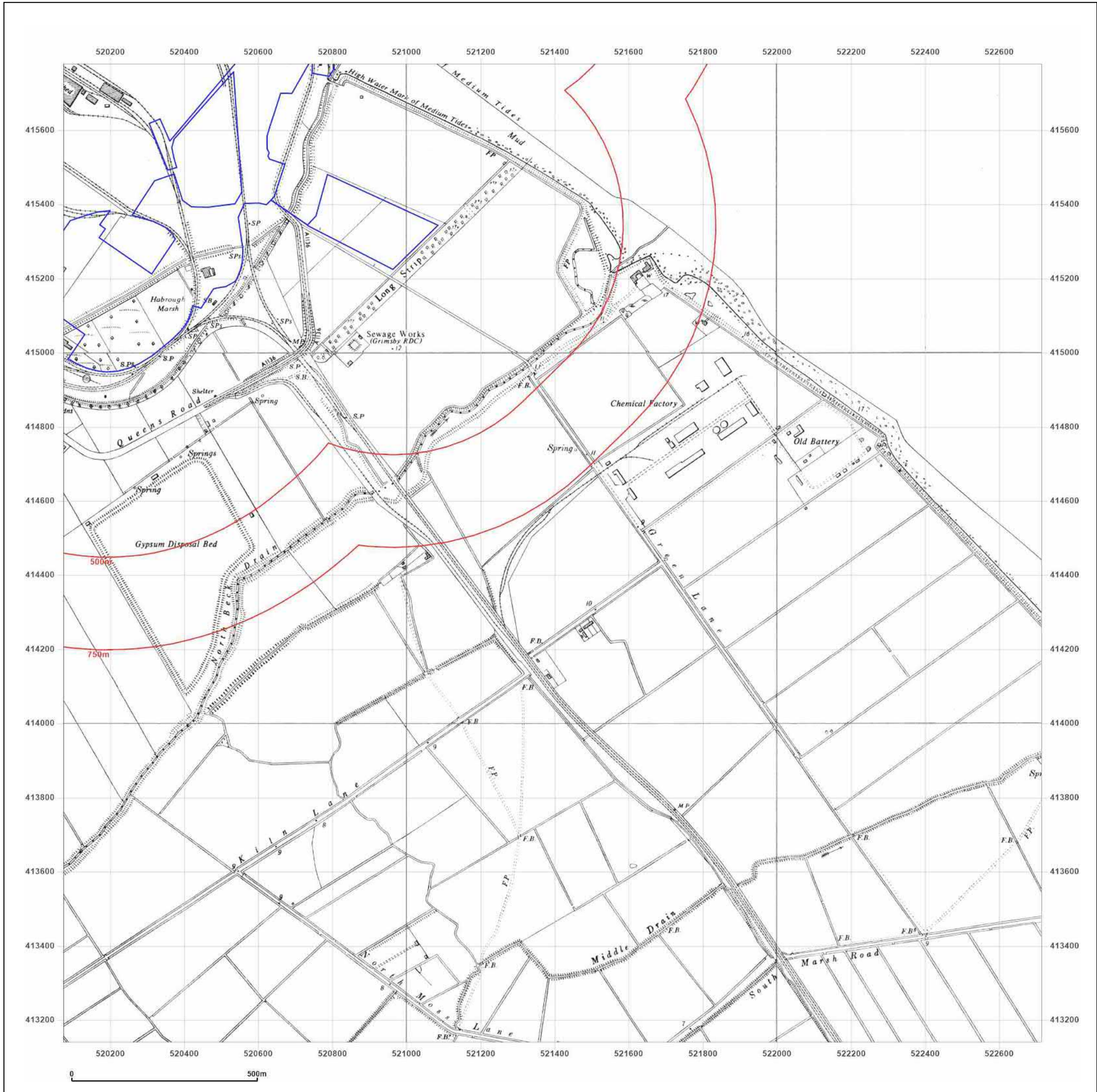


Produced by  
 Groundsure Insights  
 T: 08444 159000  
 E: [info@groundsure.com](mailto:info@groundsure.com)  
 W: [www.groundsure.com](http://www.groundsure.com)

© Crown copyright and database rights 2018 Ordnance Survey 100035207

Production date: 08 October 2021

Map legend available at:  
[www.groundsure.com/sites/default/files/groundsure\\_legend.pdf](http://www.groundsure.com/sites/default/files/groundsure_legend.pdf)



**Site Details:**

520380 , 415389


**Client Ref:** Project\_Sugar\_60664611  
**Report Ref:** GS-8247702\_SS\_2\_1  
**Grid Ref:** 521393, 414459

**Map Name:** Provisional

**Map date:** 1965

**Scale:** 1:10,560

**Printed at:** 1:10,560



Surveyed N/A  
 Revised 1965  
 Edition N/A  
 Copyright N/A  
 Levelled N/A

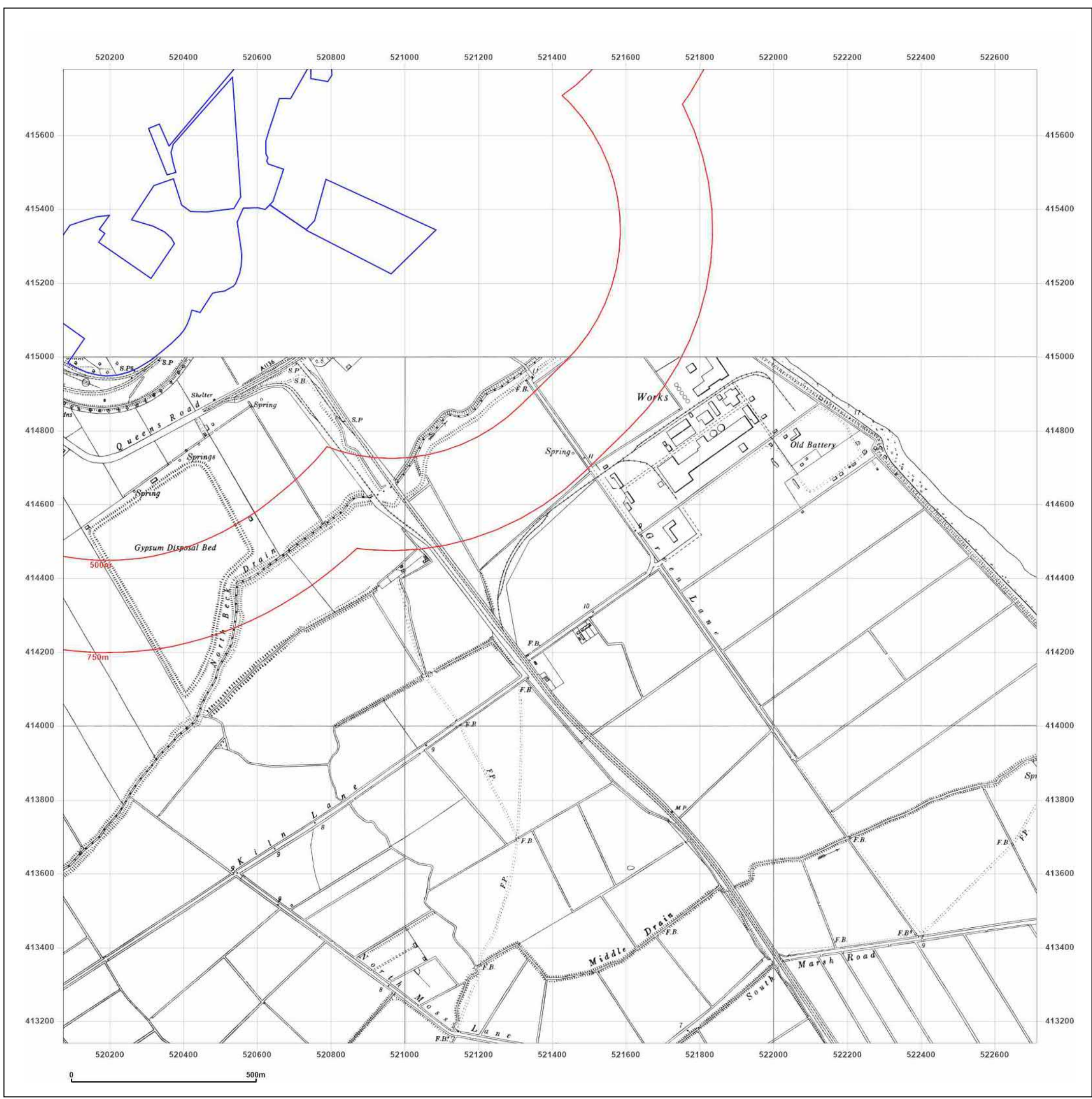


Produced by  
 Groundsure Insights  
 T: 08444 159000  
 E: [info@groundsure.com](mailto:info@groundsure.com)  
 W: [www.groundsure.com](http://www.groundsure.com)

© Crown copyright and database rights 2018 Ordnance Survey 100035207

Production date: 08 October 2021

Map legend available at:  
[www.groundsure.com/sites/default/files/groundsure\\_legend.pdf](http://www.groundsure.com/sites/default/files/groundsure_legend.pdf)



**Site Details:**

520380 , 415389

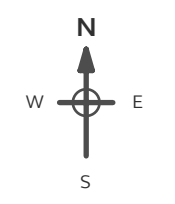
**Client Ref:** Project\_Sugar\_60664611  
**Report Ref:** GS-8247702\_SS\_2\_1  
**Grid Ref:** 521393, 414459

**Map Name:** Provisional


**Map date:** 1968

**Scale:** 1:10,560

**Printed at:** 1:10,560



Surveyed 1968  
 Revised 1968  
 Edition N/A  
 Copyright N/A  
 Levelled N/A

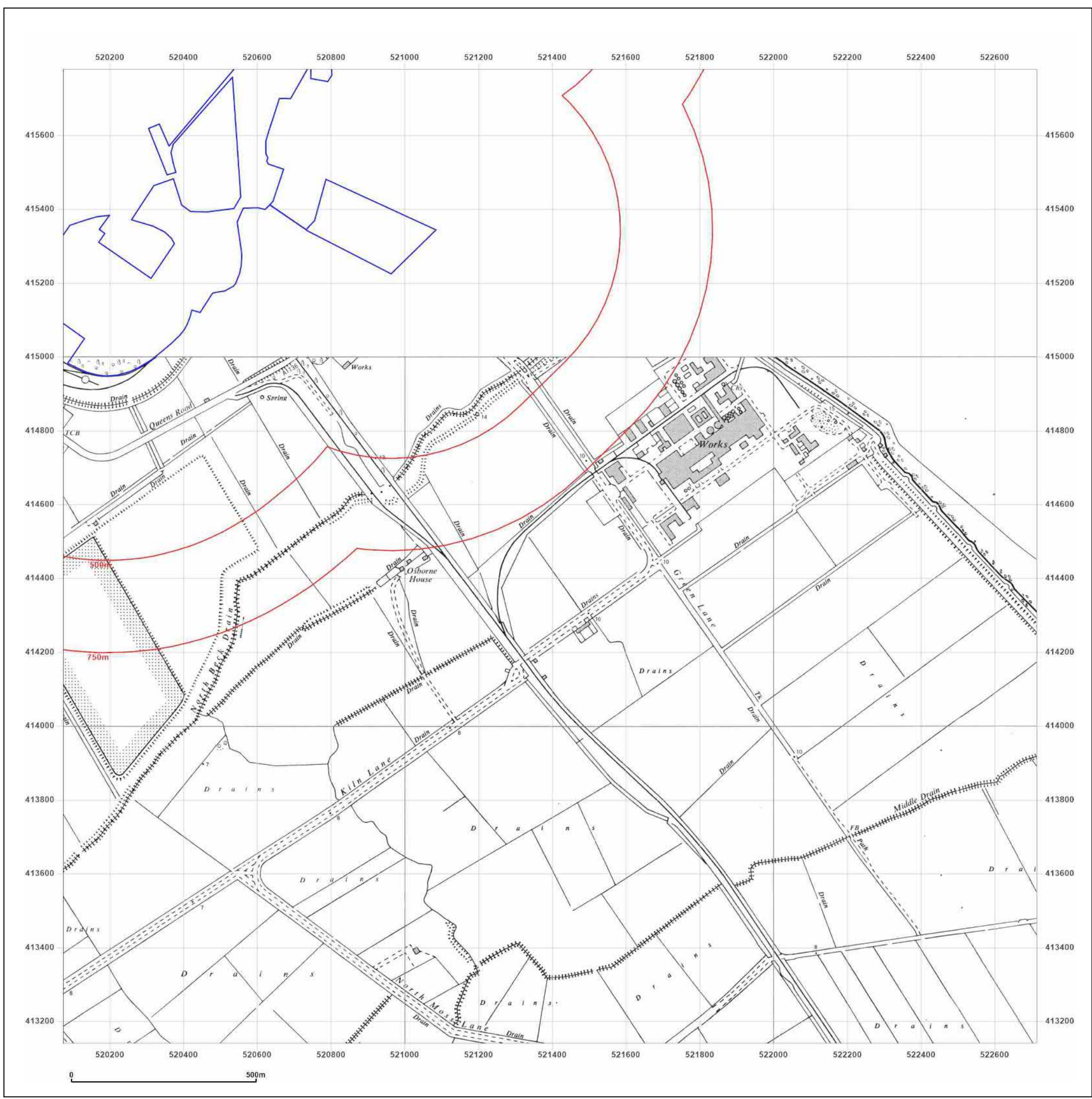


Produced by  
 Groundsure Insights  
 T: 08444 159000  
 E: [info@groundsure.com](mailto:info@groundsure.com)  
 W: [www.groundsure.com](http://www.groundsure.com)

© Crown copyright and database rights 2018 Ordnance Survey 100035207

Production date: 08 October 2021

Map legend available at:  
[www.groundsure.com/sites/default/files/groundsure\\_legend.pdf](http://www.groundsure.com/sites/default/files/groundsure_legend.pdf)



**Site Details:**

520380 , 415389

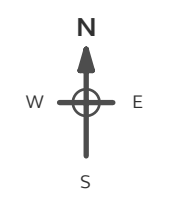
**Client Ref:** Project\_Sugar\_60664611  
**Report Ref:** GS-8247702\_SS\_2\_1  
**Grid Ref:** 521393, 414459

**Map Name:** National Grid


**Map date:** 1972

**Scale:** 1:10,000

**Printed at:** 1:10,000



Surveyed 1972  
 Revised 1972  
 Edition N/A  
 Copyright N/A  
 Levelled N/A

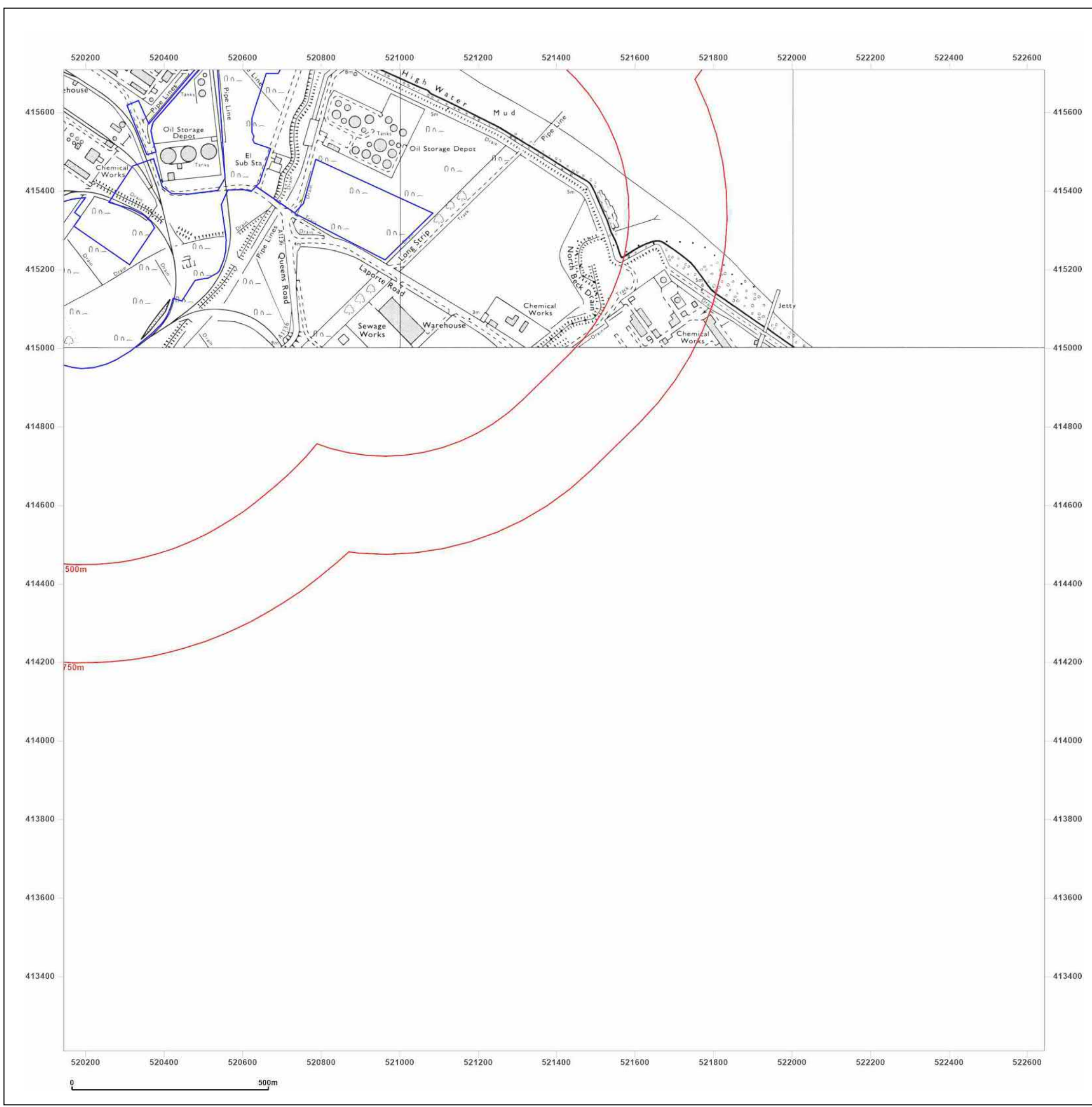


Produced by  
 Groundsure Insights  
 T: 08444 159000  
 E: [info@groundsure.com](mailto:info@groundsure.com)  
 W: [www.groundsure.com](http://www.groundsure.com)

© Crown copyright and database rights 2018 Ordnance Survey 100035207

Production date: 08 October 2021

Map legend available at:  
[www.groundsure.com/sites/default/files/groundsure\\_legend.pdf](http://www.groundsure.com/sites/default/files/groundsure_legend.pdf)





**Site Details:**

520380 , 415389

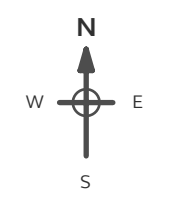
**Client Ref:** Project\_Sugar\_60664611  
**Report Ref:** GS-8247702\_SS\_2\_1  
**Grid Ref:** 521393, 414459

**Map Name:** National Grid

**Map date:** 1980

**Scale:** 1:10,000

**Printed at:** 1:10,000



Surveyed 1978  
 Revised 1980  
 Edition N/A  
 Copyright N/A  
 Levelled N/A

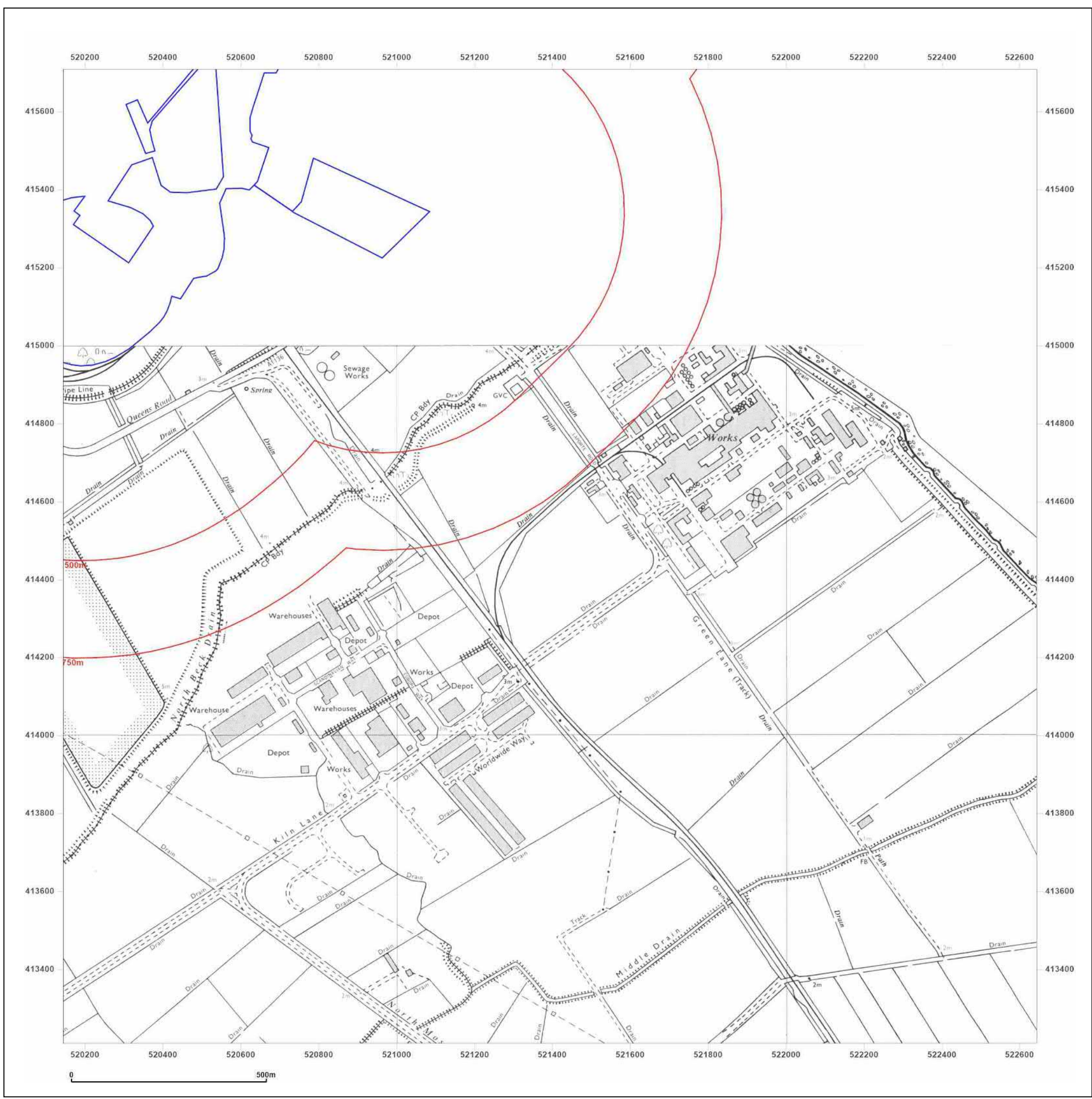


Produced by  
 Groundsure Insights  
 T: 08444 159000  
 E: [info@groundsure.com](mailto:info@groundsure.com)  
 W: [www.groundsure.com](http://www.groundsure.com)

© Crown copyright and database rights 2018 Ordnance Survey 100035207

Production date: 08 October 2021

Map legend available at:  
[www.groundsure.com/sites/default/files/groundsure\\_legend.pdf](http://www.groundsure.com/sites/default/files/groundsure_legend.pdf)



**Site Details:**

520380 , 415389

**Client Ref:** Project\_Sugar\_60664611  
**Report Ref:** GS-8247702\_SS\_2\_1  
**Grid Ref:** 521393, 414459

**Map Name:** National Grid


**Map date:** 1988

**Scale:** 1:10,000

**Printed at:** 1:10,000



Surveyed 1986  
 Revised 1988  
 Edition N/A  
 Copyright N/A  
 Levelled N/A

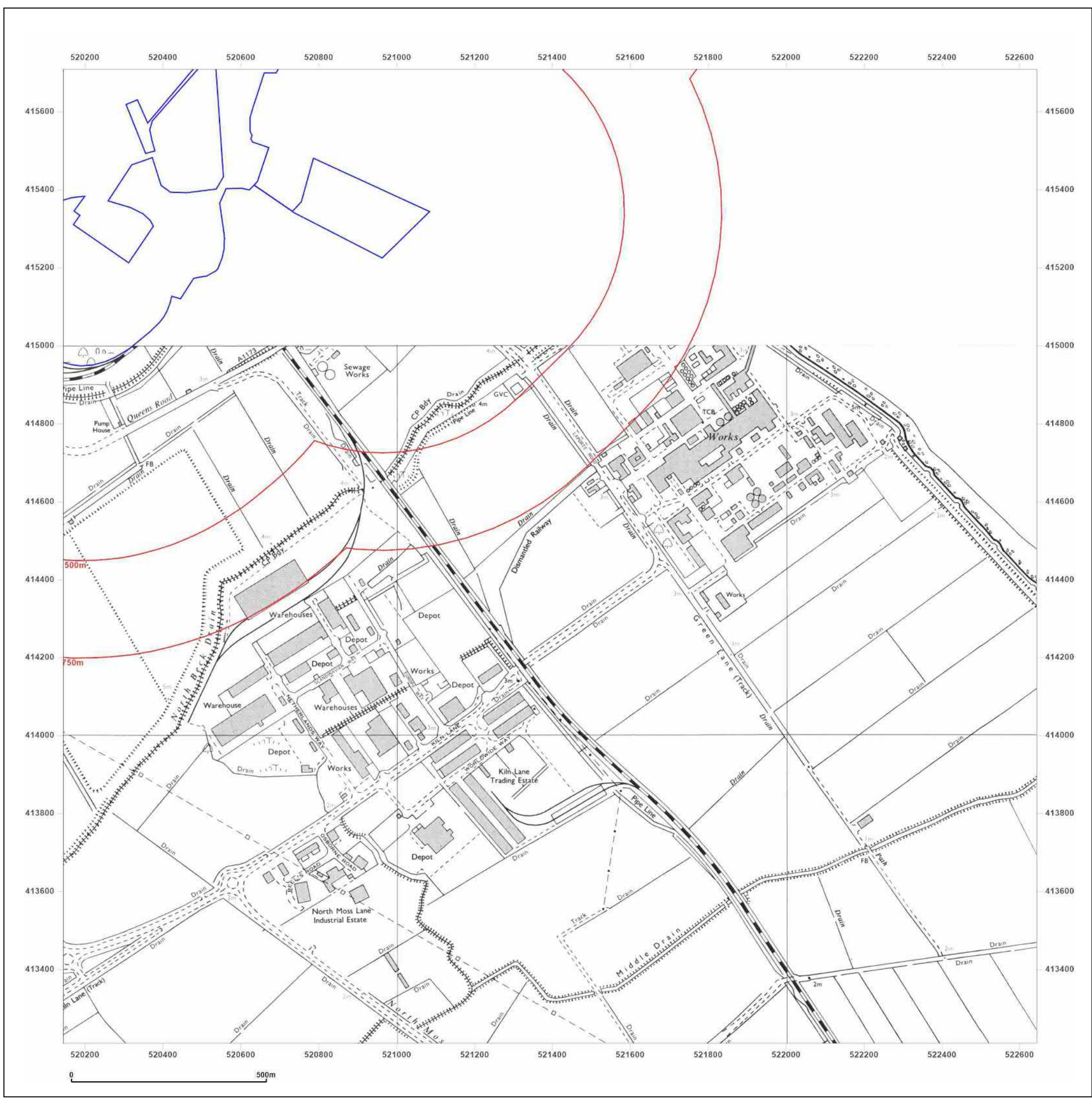


Produced by  
 Groundsure Insights  
 T: 08444 159000  
 E: [info@groundsure.com](mailto:info@groundsure.com)  
 W: [www.groundsure.com](http://www.groundsure.com)

© Crown copyright and database rights 2018 Ordnance Survey 100035207

Production date: 08 October 2021

Map legend available at:  
[www.groundsure.com/sites/default/files/groundsure\\_legend.pdf](http://www.groundsure.com/sites/default/files/groundsure_legend.pdf)



**Site Details:**

520380 , 415389


**Client Ref:** Project\_Sugar\_60664611  
**Report Ref:** GS-8247702\_SS\_2\_1  
**Grid Ref:** 521393, 414459

**Map Name:** National Grid

**Map date:** 2001

**Scale:** 1:10,000

**Printed at:** 1:10,000

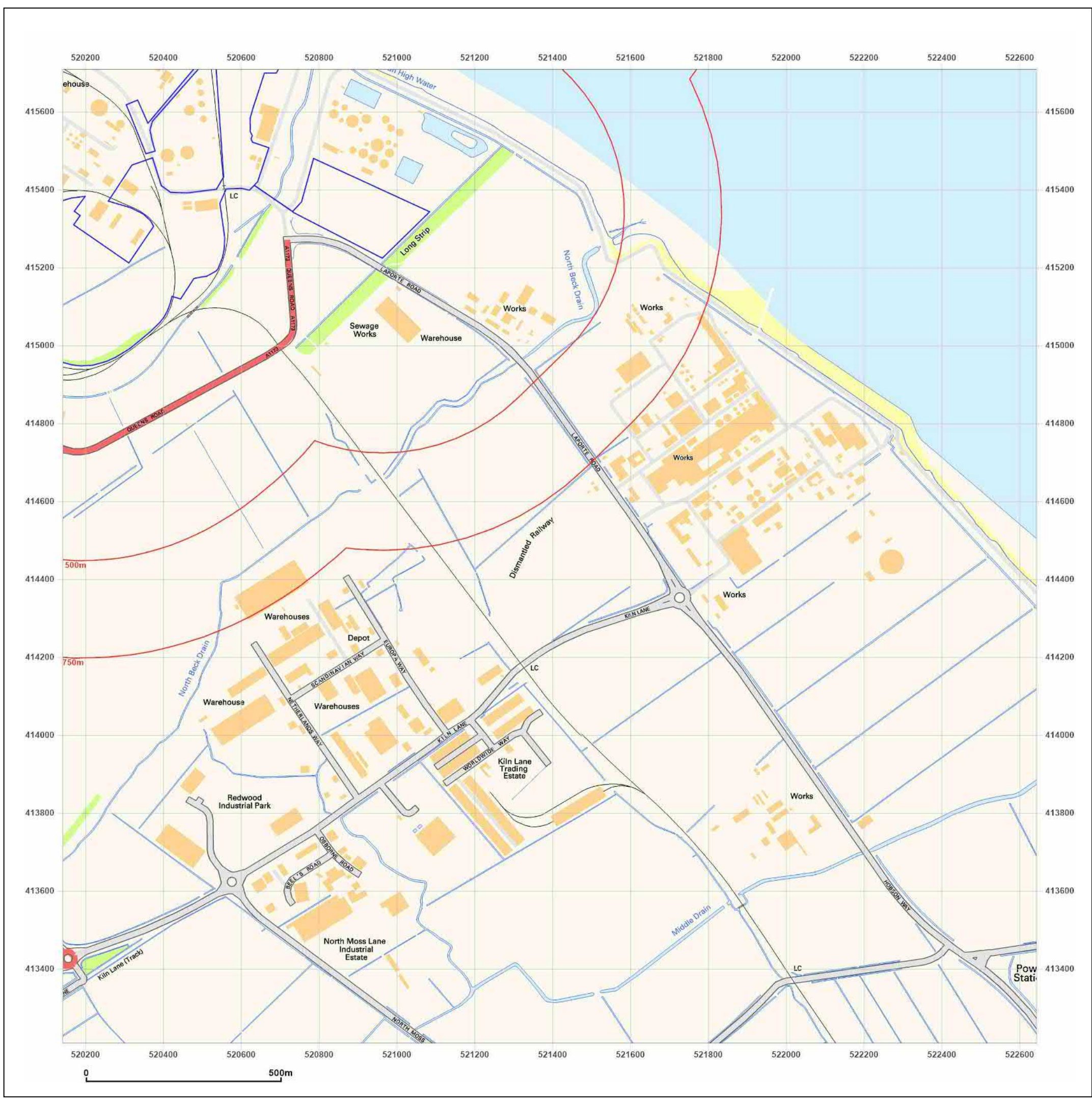


Produced by  
 Groundsure Insights  
 T: 08444 159000  
 E: [info@groundsure.com](mailto:info@groundsure.com)  
 W: [www.groundsure.com](http://www.groundsure.com)

© Crown copyright and database rights 2018 Ordnance Survey 100035207

Production date: 08 October 2021

Map legend available at:  
[www.groundsure.com/sites/default/files/groundsure\\_legend.pdf](http://www.groundsure.com/sites/default/files/groundsure_legend.pdf)



**Site Details:**

520380 , 415389


**Client Ref:** Project\_Sugar\_60664611  
**Report Ref:** GS-8247702\_SS\_2\_1  
**Grid Ref:** 521393, 414459

**Map Name:** National Grid

**Map date:** 2010

**Scale:** 1:10,000

**Printed at:** 1:10,000

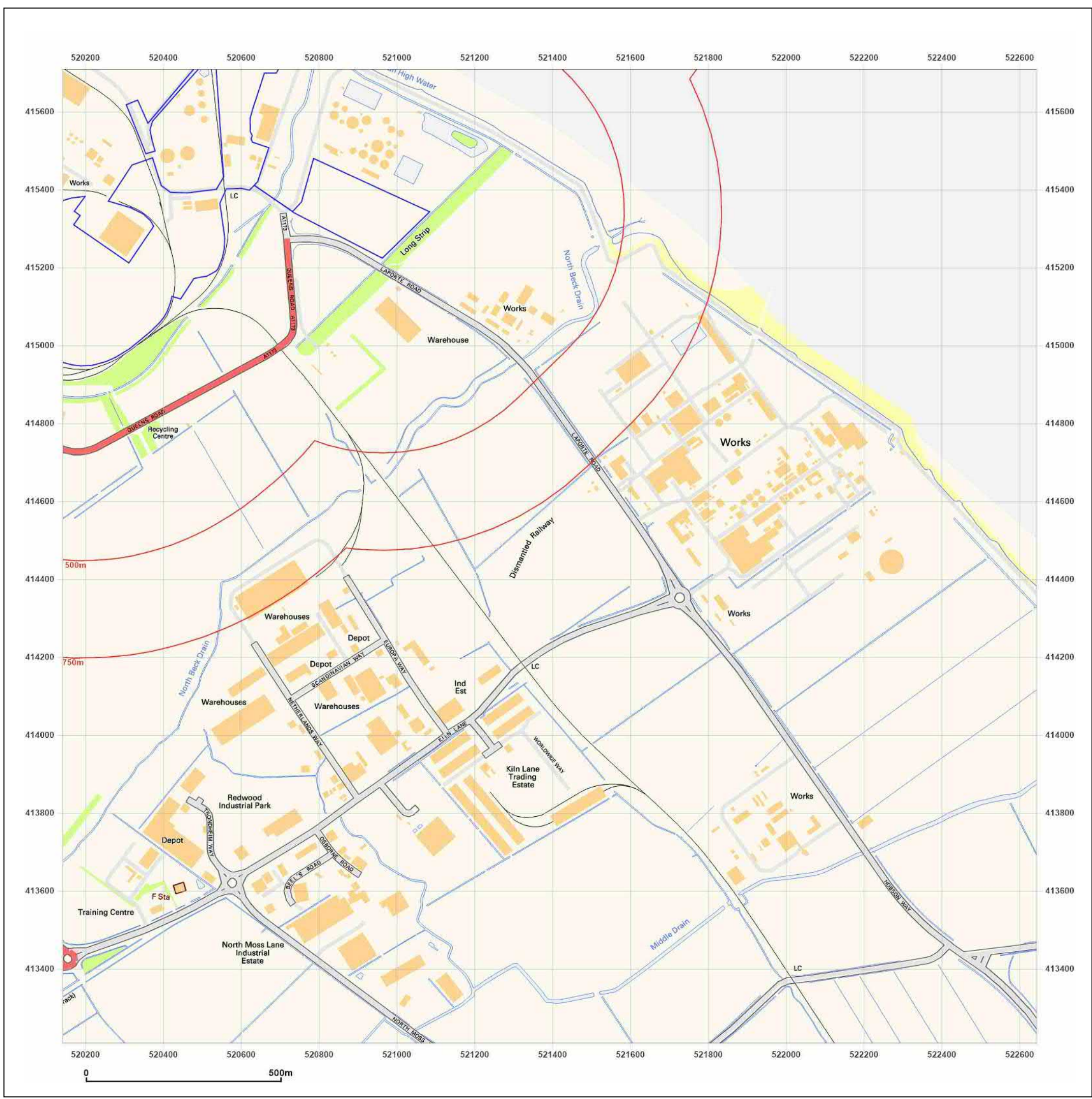


Produced by  
 Groundsure Insights  
 T: 08444 159000  
 E: [info@groundsure.com](mailto:info@groundsure.com)  
 W: [www.groundsure.com](http://www.groundsure.com)

© Crown copyright and database rights 2018 Ordnance Survey 100035207

Production date: 08 October 2021

Map legend available at:  
[www.groundsure.com/sites/default/files/groundsure\\_legend.pdf](http://www.groundsure.com/sites/default/files/groundsure_legend.pdf)



**Site Details:**

520380 , 415389


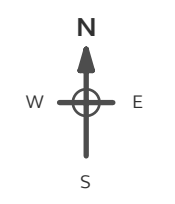
**Client Ref:** Project\_Sugar\_60664611  
**Report Ref:** GS-8247702\_SS\_2\_1  
**Grid Ref:** 521393, 414459

**Map Name:** National Grid

**Map date:** 2021

**Scale:** 1:10,000

**Printed at:** 1:10,000

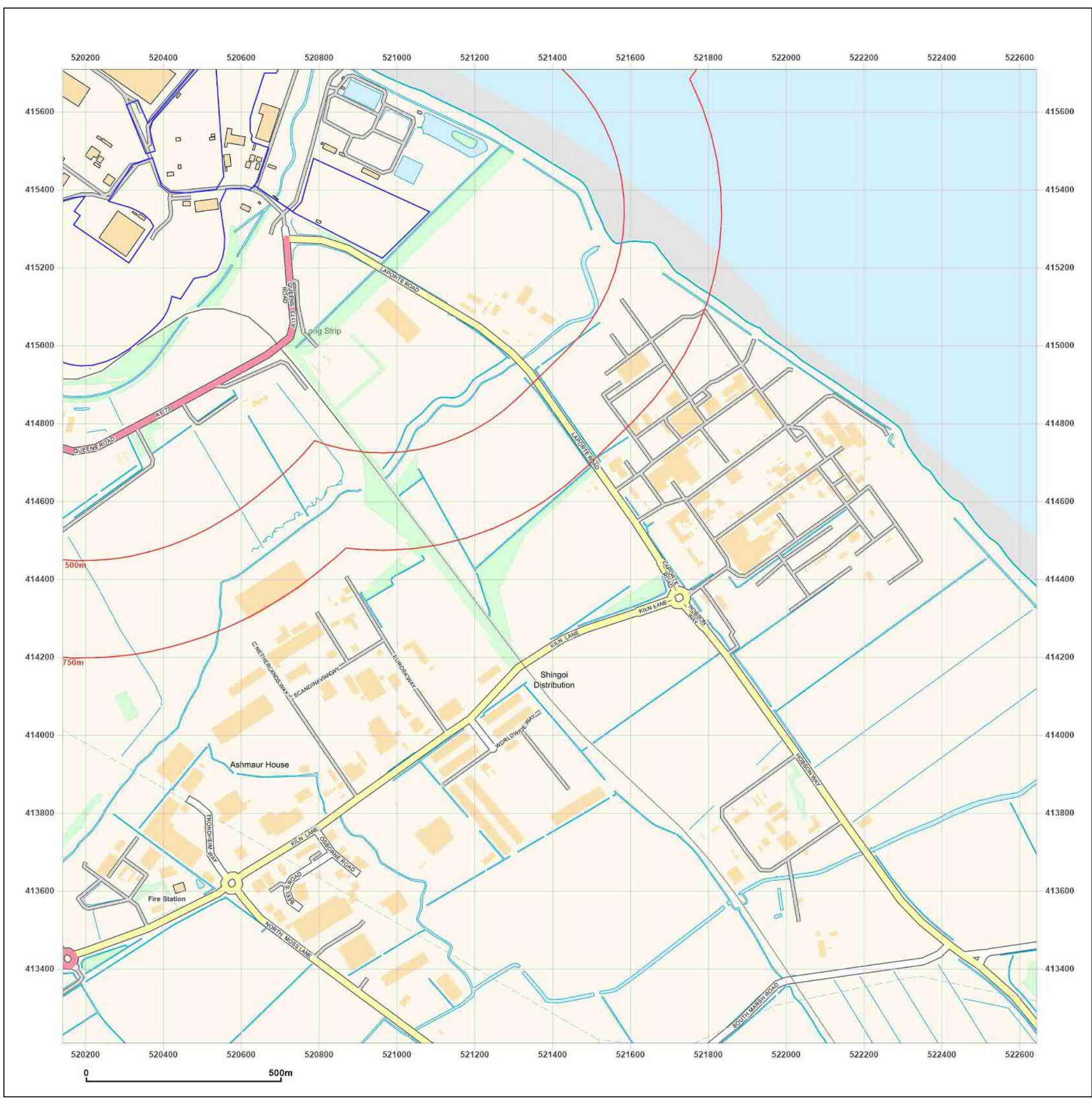


Produced by  
 Groundsure Insights  
 T: 08444 159000  
 E: [info@groundsure.com](mailto:info@groundsure.com)  
 W: [www.groundsure.com](http://www.groundsure.com)

© Crown copyright and database rights 2018 Ordnance Survey 100035207

Production date: 08 October 2021

Map legend available at:  
[www.groundsure.com/sites/default/files/groundsure\\_legend.pdf](http://www.groundsure.com/sites/default/files/groundsure_legend.pdf)



**Site Details:**

520380 , 415389

**Client Ref:** Project\_Sugar\_60664611  
**Report Ref:** GS-8247702\_SS\_2\_2  
**Grid Ref:** 521393, 416959

**Map Name:** County Series


**Map date:** 1854

**Scale:** 1:10,560

**Printed at:** 1:10,560



Surveyed N/A  
 Revised N/A  
 Edition N/A  
 Copyright N/A  
 Levelled N/A

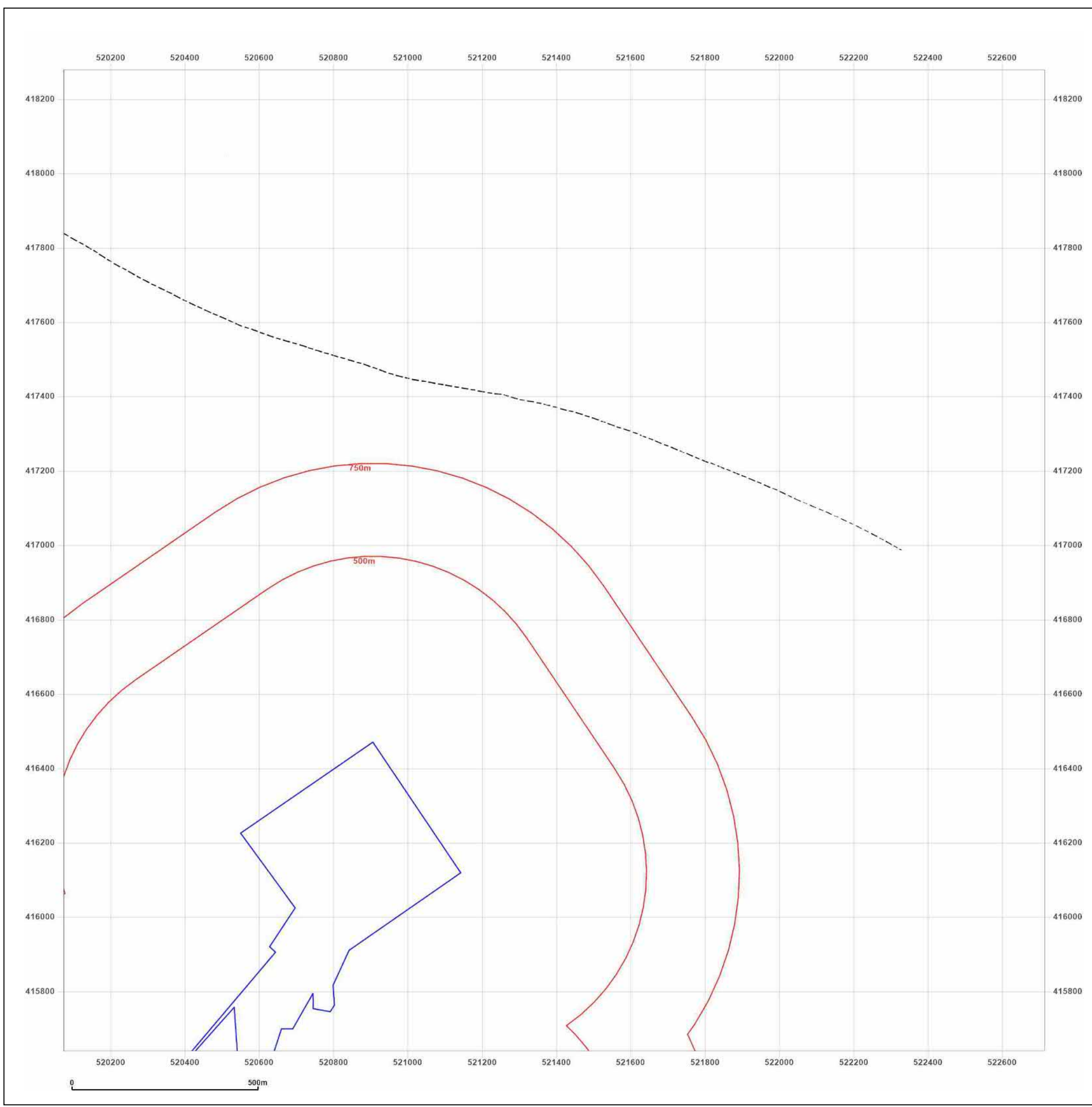


Produced by  
 Groundsure Insights  
 T: 08444 159000  
 E: [info@groundsure.com](mailto:info@groundsure.com)  
 W: [www.groundsure.com](http://www.groundsure.com)

© Crown copyright and database rights 2018 Ordnance Survey 100035207

Production date: 08 October 2021

Map legend available at:  
[www.groundsure.com/sites/default/files/groundsure\\_legend.pdf](http://www.groundsure.com/sites/default/files/groundsure_legend.pdf)



**Site Details:**

520380 , 415389

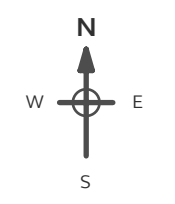
**Client Ref:** Project\_Sugar\_60664611  
**Report Ref:** GS-8247702\_SS\_2\_2  
**Grid Ref:** 521393, 416959

**Map Name:** County Series


**Map date:** 1886

**Scale:** 1:10,560

**Printed at:** 1:10,560



Surveyed 1886  
 Revised 1886  
 Edition N/A  
 Copyright N/A  
 Levelled N/A

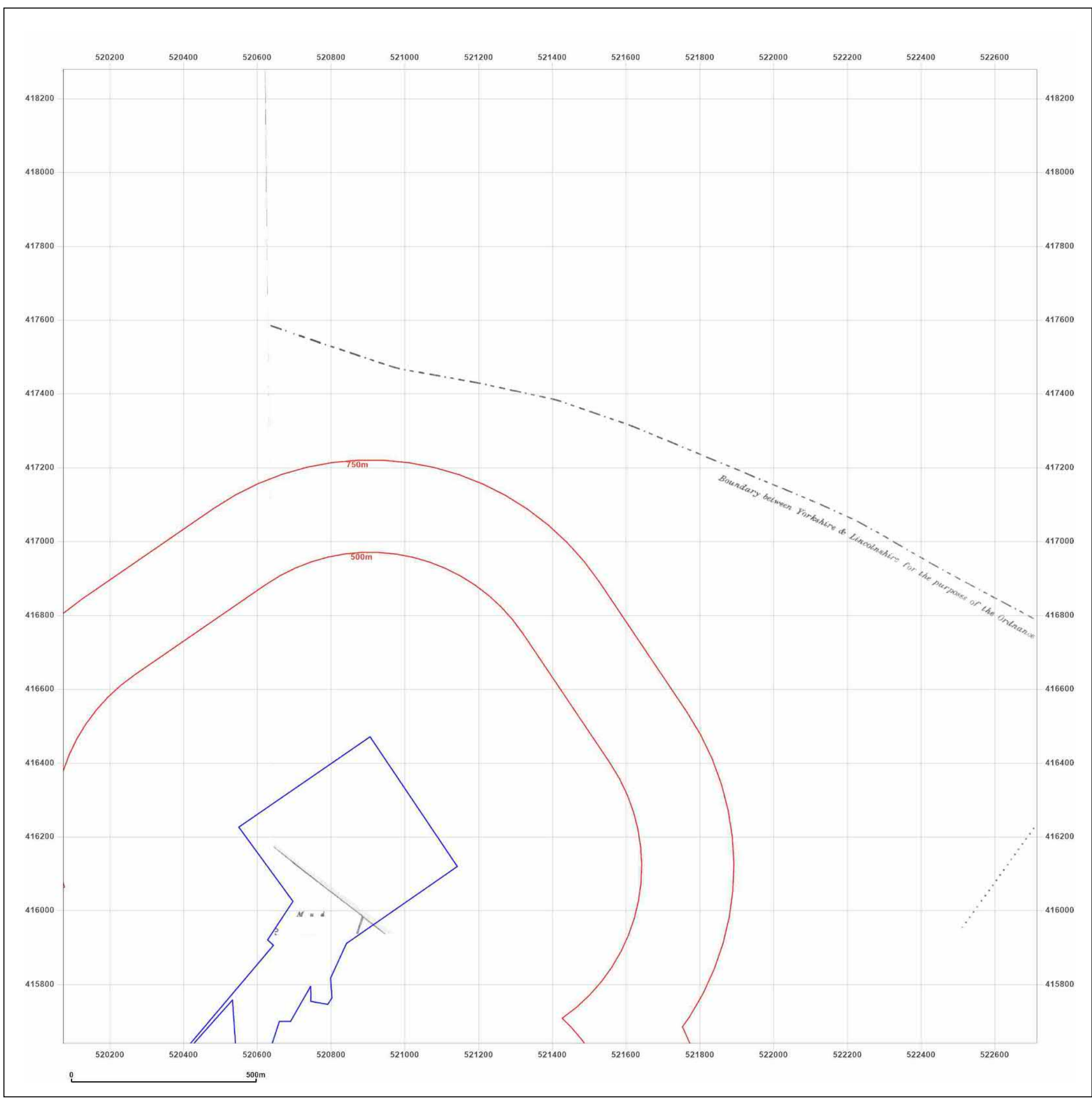


Produced by  
 Groundsure Insights  
 T: 08444 159000  
 E: [info@groundsure.com](mailto:info@groundsure.com)  
 W: [www.groundsure.com](http://www.groundsure.com)

© Crown copyright and database rights 2018 Ordnance Survey 100035207

Production date: 08 October 2021

Map legend available at:  
[www.groundsure.com/sites/default/files/groundsure\\_legend.pdf](http://www.groundsure.com/sites/default/files/groundsure_legend.pdf)



**Site Details:**

520380 , 415389

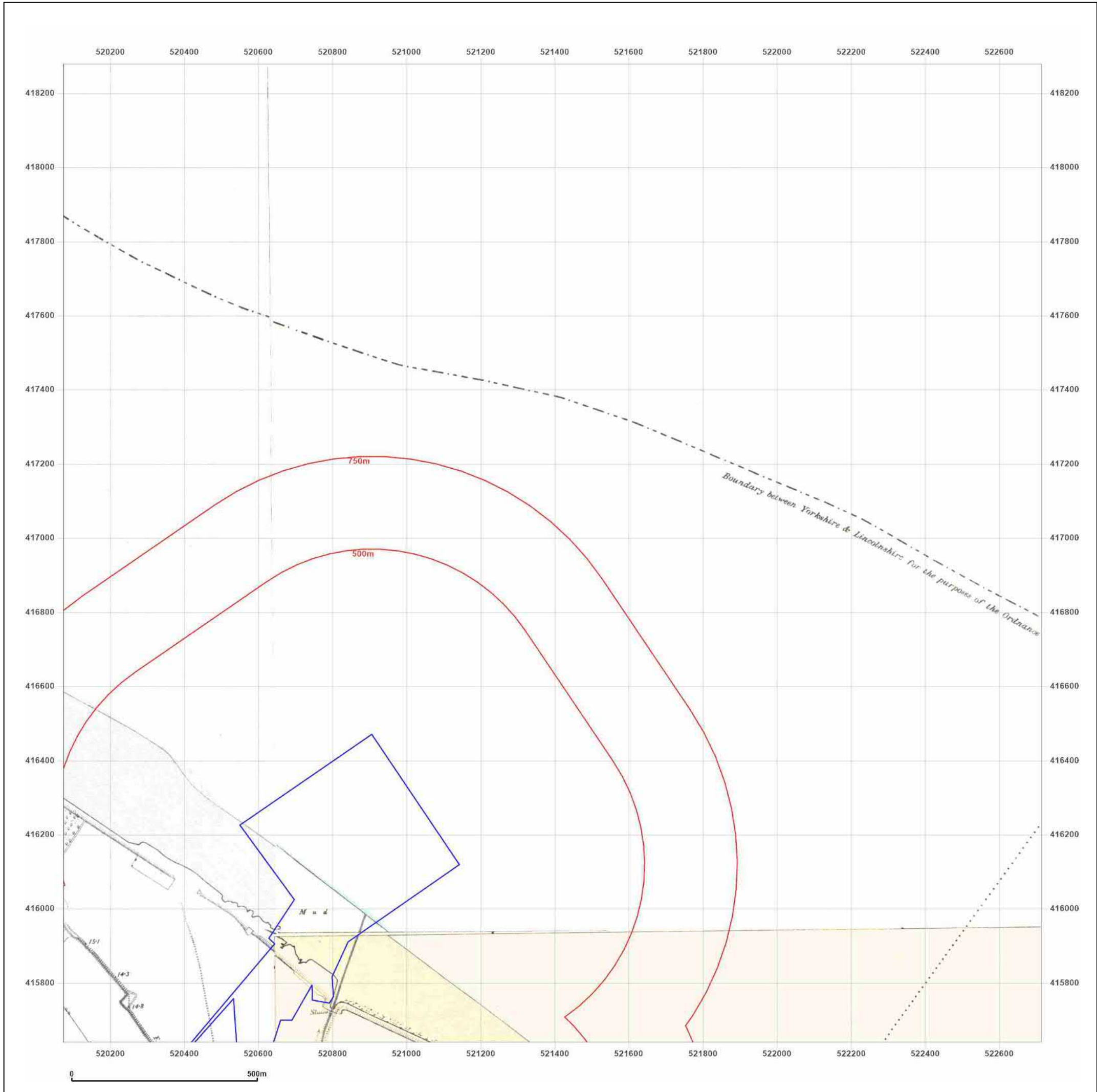
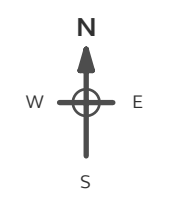
**Client Ref:** Project\_Sugar\_60664611  
**Report Ref:** GS-8247702\_SS\_2\_2  
**Grid Ref:** 521393, 416959

**Map Name:** County Series

**Map date:** 1886-1887

**Scale:** 1:10,560

**Printed at:** 1:10,560



Surveyed 1886 Revised 1886 Edition N/A Copyright N/A Levelled N/A		Surveyed 1886 Revised 1886 Edition N/A Copyright N/A Levelled N/A
Surveyed 1886 Revised 1886 Edition N/A Copyright N/A Levelled N/A		Surveyed 1886 Revised N/A Edition N/A Copyright N/A Levelled N/A



Produced by  
 Groundsure Insights  
 T: 08444 159000  
 E: [info@groundsure.com](mailto:info@groundsure.com)  
 W: [www.groundsure.com](http://www.groundsure.com)

© Crown copyright and database rights 2018 Ordnance Survey 100035207

Production date: 08 October 2021

Map legend available at:  
[www.groundsure.com/sites/default/files/groundsure\\_legend.pdf](http://www.groundsure.com/sites/default/files/groundsure_legend.pdf)



**Site Details:**

520380 , 415389

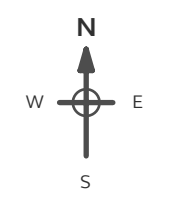
**Client Ref:** Project\_Sugar\_60664611  
**Report Ref:** GS-8247702\_SS\_2\_2  
**Grid Ref:** 521393, 416959

**Map Name:** County Series


**Map date:** 1888

**Scale:** 1:10,560

**Printed at:** 1:10,560



Surveyed N/A  
 Revised N/A  
 Edition N/A  
 Copyright N/A  
 Levelled N/A

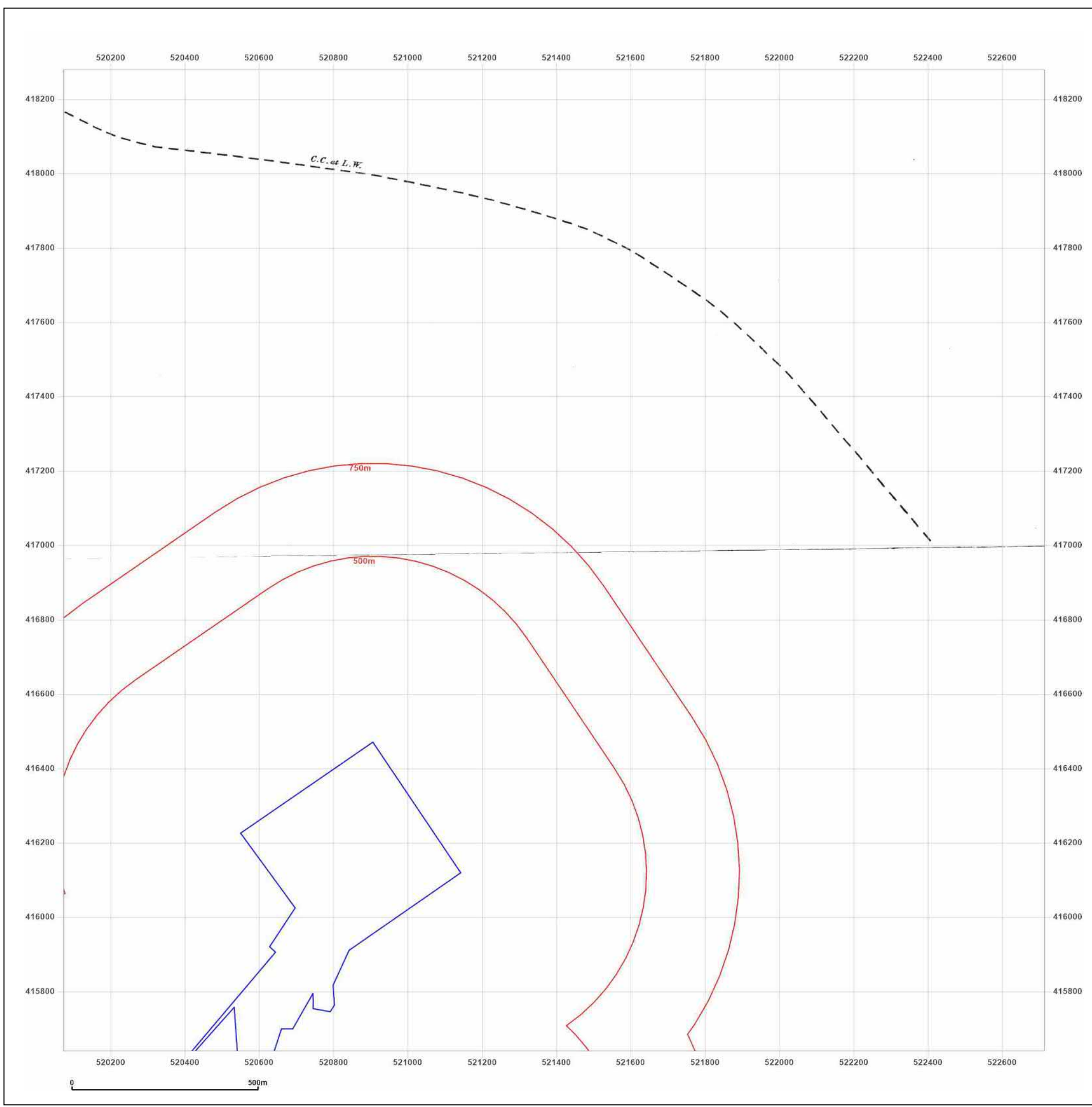


Produced by  
 Groundsure Insights  
 T: 08444 159000  
 E: [info@groundsure.com](mailto:info@groundsure.com)  
 W: [www.groundsure.com](http://www.groundsure.com)

© Crown copyright and database rights 2018 Ordnance Survey 100035207

Production date: 08 October 2021

Map legend available at:  
[www.groundsure.com/sites/default/files/groundsure\\_legend.pdf](http://www.groundsure.com/sites/default/files/groundsure_legend.pdf)



**Site Details:**

520380 , 415389

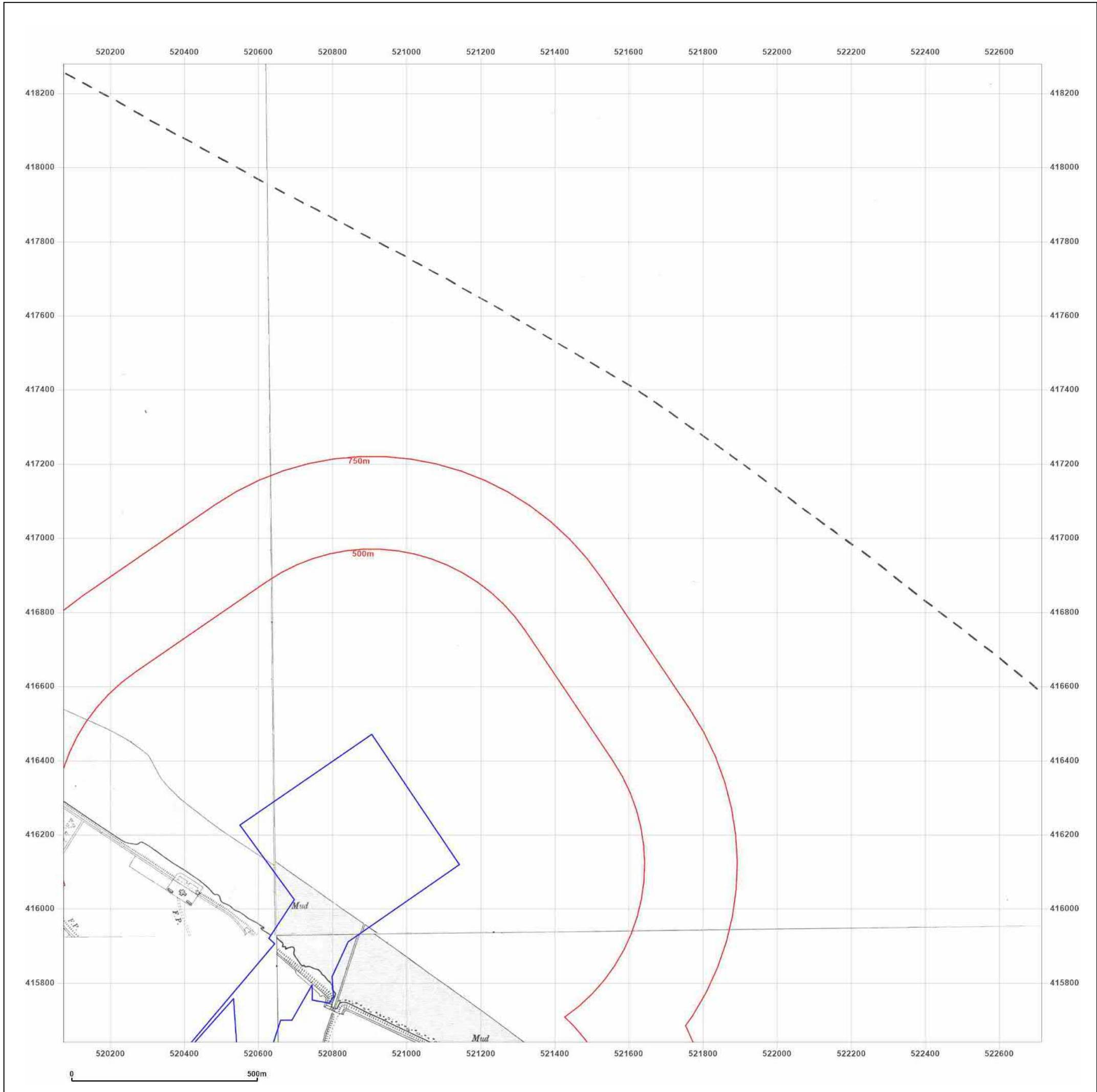
**Client Ref:** Project\_Sugar\_60664611  
**Report Ref:** GS-8247702\_SS\_2\_2  
**Grid Ref:** 521393, 416959


**Map Name:** County Series

**Map date:** 1906

**Scale:** 1:10,560

**Printed at:** 1:10,560



Surveyed 1886 Revised 1906 Edition N/A Copyright N/A Levelled N/A		Surveyed 1886 Revised 1906 Edition N/A Copyright N/A Levelled N/A
Surveyed 1886 Revised 1906 Edition N/A Copyright N/A Levelled N/A		



Produced by  
 Groundsure Insights  
 T: 08444 159000  
 E: [info@groundsure.com](mailto:info@groundsure.com)  
 W: [www.groundsure.com](http://www.groundsure.com)

© Crown copyright and database rights 2018 Ordnance Survey 100035207

Production date: 08 October 2021

Map legend available at:  
[www.groundsure.com/sites/default/files/groundsure\\_legend.pdf](http://www.groundsure.com/sites/default/files/groundsure_legend.pdf)

**Site Details:**

520380 , 415389

**Client Ref:** Project\_Sugar\_60664611  
**Report Ref:** GS-8247702\_SS\_2\_2  
**Grid Ref:** 521393, 416959

**Map Name:** County Series

**Map date:** 1907

**Scale:** 1:10,560

**Printed at:** 1:10,560



Surveyed N/A  
 Revised N/A  
 Edition N/A  
 Copyright N/A  
 Levelled N/A

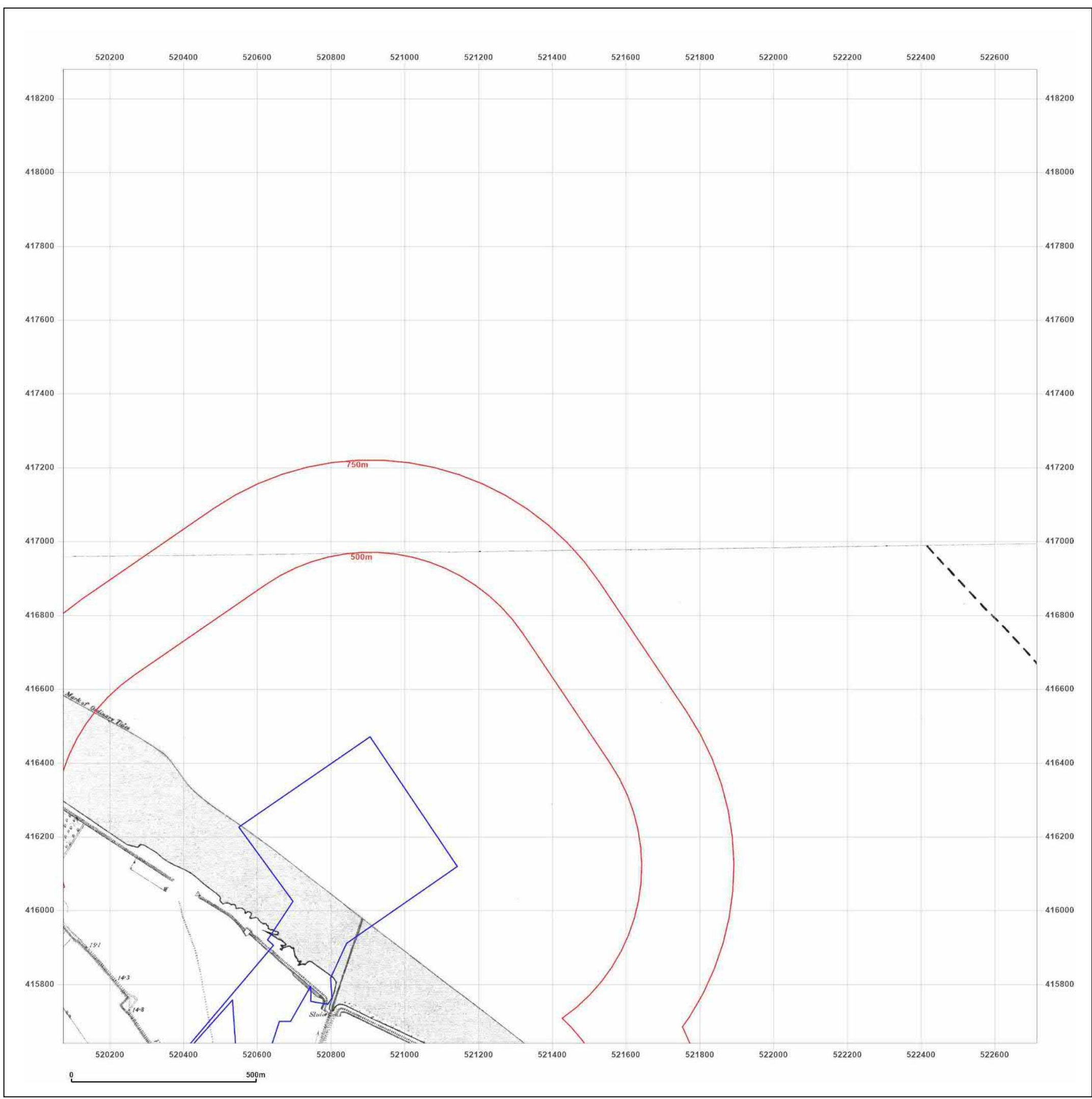


Produced by  
 Groundsure Insights  
 T: 08444 159000  
 E: [info@groundsure.com](mailto:info@groundsure.com)  
 W: [www.groundsure.com](http://www.groundsure.com)

© Crown copyright and database rights 2018 Ordnance Survey 100035207

Production date: 08 October 2021

Map legend available at:  
[www.groundsure.com/sites/default/files/groundsure\\_legend.pdf](http://www.groundsure.com/sites/default/files/groundsure_legend.pdf)



**Site Details:**

520380 , 415389


**Client Ref:** Project\_Sugar\_60664611  
**Report Ref:** GS-8247702\_SS\_2\_2  
**Grid Ref:** 521393, 416959

**Map Name:** County Series

**Map date:** 1905-1910

**Scale:** 1:10,560

**Printed at:** 1:10,560



Surveyed 1853  
 Revised 1910  
 Edition 1910  
 Copyright N/A  
 Levelled N/A

Surveyed 1886  
 Revised 1905  
 Edition N/A  
 Copyright N/A  
 Levelled N/A

Surveyed N/A  
 Revised N/A  
 Edition N/A  
 Copyright N/A  
 Levelled N/A



Produced by  
 Groundsure Insights  
 T: 08444 159000  
 E: [info@groundsure.com](mailto:info@groundsure.com)  
 W: [www.groundsure.com](http://www.groundsure.com)

© Crown copyright and database rights 2018 Ordnance Survey 100035207

Production date: 08 October 2021

Map legend available at:  
[www.groundsure.com/sites/default/files/groundsure\\_legend.pdf](http://www.groundsure.com/sites/default/files/groundsure_legend.pdf)

**Site Details:**

520380 , 415389

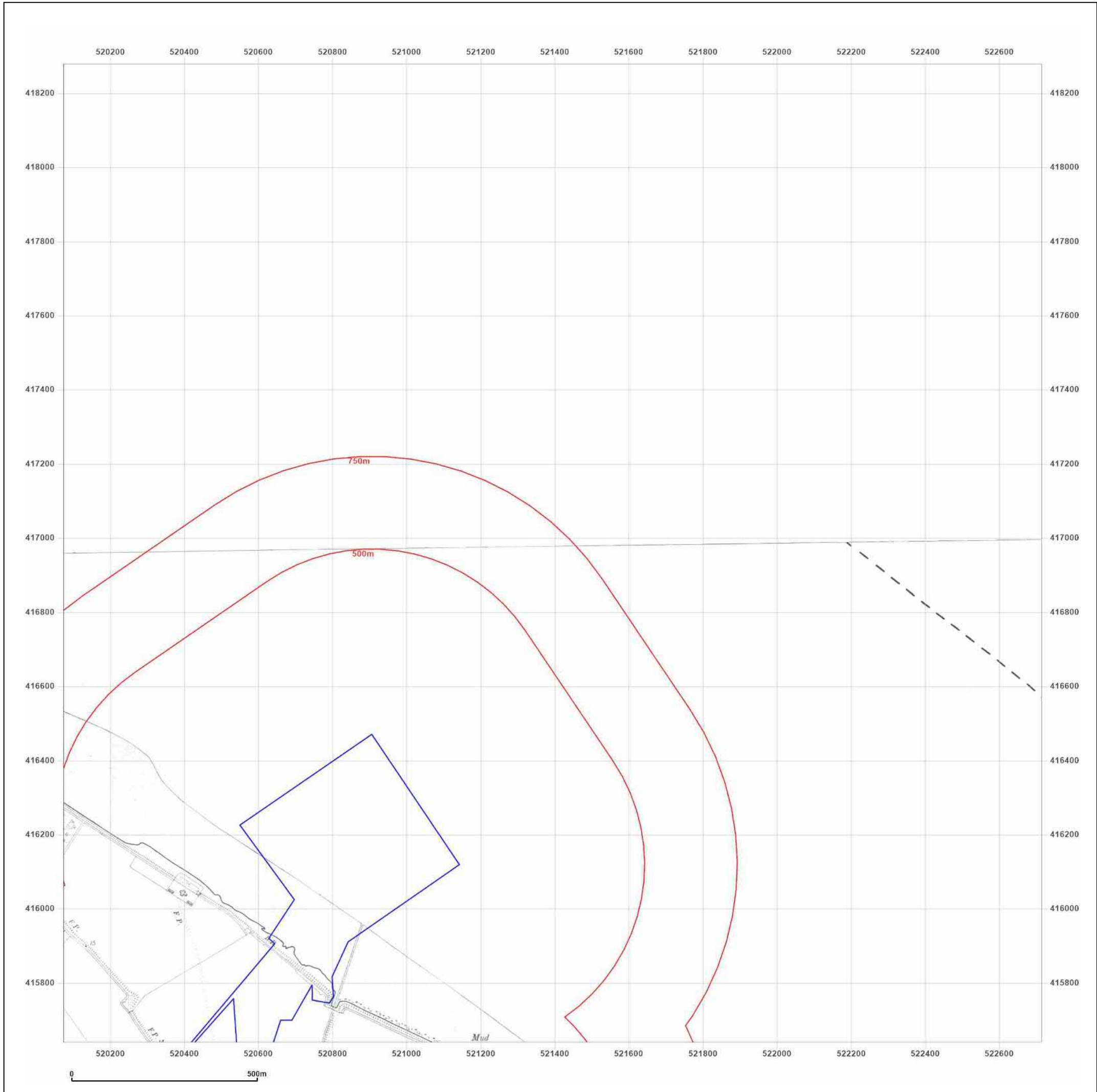
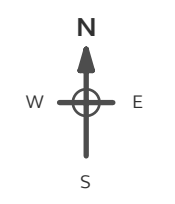
**Client Ref:** Project\_Sugar\_60664611  
**Report Ref:** GS-8247702\_SS\_2\_2  
**Grid Ref:** 521393, 416959

**Map Name:** County Series

**Map date:** 1910

**Scale:** 1:10,560

**Printed at:** 1:10,560



Surveyed 1853  
 Revised 1910  
 Edition N/A  
 Copyright N/A  
 Levelled N/A



Produced by  
 Groundsure Insights  
 T: 08444 159000  
 E: [info@groundsure.com](mailto:info@groundsure.com)  
 W: [www.groundsure.com](http://www.groundsure.com)

© Crown copyright and database rights 2018 Ordnance Survey 100035207

Production date: 08 October 2021

Map legend available at:  
[www.groundsure.com/sites/default/files/groundsure\\_legend.pdf](http://www.groundsure.com/sites/default/files/groundsure_legend.pdf)

**Site Details:**

520380 , 415389

**Client Ref:** Project\_Sugar\_60664611  
**Report Ref:** GS-8247702\_SS\_2\_2  
**Grid Ref:** 521393, 416959

**Map Name:** County Series


**Map date:** 1947

**Scale:** 1:10,560

**Printed at:** 1:10,560



Surveyed 1853  
 Revised 1947  
 Edition N/A  
 Copyright N/A  
 Levelled N/A



Surveyed 1853  
 Revised 1947  
 Edition 1947  
 Copyright N/A  
 Levelled N/A




Produced by  
 Groundsure Insights  
 T: 08444 159000  
 E: [info@groundsure.com](mailto:info@groundsure.com)  
 W: [www.groundsure.com](http://www.groundsure.com)

© Crown copyright and database rights 2018 Ordnance Survey 100035207

Production date: 08 October 2021

Map legend available at:  
[www.groundsure.com/sites/default/files/groundsure\\_legend.pdf](http://www.groundsure.com/sites/default/files/groundsure_legend.pdf)



**Site Details:**

520380 , 415389


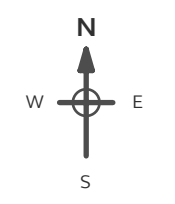
**Client Ref:** Project\_Sugar\_60664611  
**Report Ref:** GS-8247702\_SS\_2\_2  
**Grid Ref:** 521393, 416959

**Map Name:** County Series

**Map date:** 1947-1951

**Scale:** 1:10,560

**Printed at:** 1:10,560



Surveyed 1886 Revised 1947 Edition 1947 Copyright N/A Levelled N/A		Surveyed 1886 Revised 1948 Edition N/A Copyright N/A Levelled N/A
Surveyed 1886 Revised 1947 Edition N/A Copyright 1951 Levelled 1906		Surveyed 1886 Revised 1947 Edition N/A Copyright N/A Levelled N/A



Produced by  
 Groundsure Insights  
 T: 08444 159000  
 E: [info@groundsure.com](mailto:info@groundsure.com)  
 W: [www.groundsure.com](http://www.groundsure.com)

© Crown copyright and database rights 2018 Ordnance Survey 100035207

Production date: 08 October 2021

Map legend available at:  
[www.groundsure.com/sites/default/files/groundsure\\_legend.pdf](http://www.groundsure.com/sites/default/files/groundsure_legend.pdf)

**Site Details:**

520380 , 415389

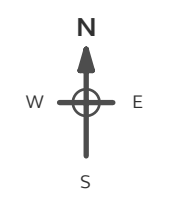
**Client Ref:** Project\_Sugar\_60664611  
**Report Ref:** GS-8247702\_SS\_2\_2  
**Grid Ref:** 521393, 416959

**Map Name:** Provisional

**Map date:** 1952

**Scale:** 1:10,560

**Printed at:** 1:10,560



Surveyed 1952  
 Revised 1952  
 Edition N/A  
 Copyright N/A  
 Levelled N/A




Produced by  
 Groundsure Insights  
 T: 08444 159000  
 E: [info@groundsure.com](mailto:info@groundsure.com)  
 W: [www.groundsure.com](http://www.groundsure.com)

© Crown copyright and database rights 2018 Ordnance Survey 100035207

Production date: 08 October 2021

Map legend available at:  
[www.groundsure.com/sites/default/files/groundsure\\_legend.pdf](http://www.groundsure.com/sites/default/files/groundsure_legend.pdf)





**Site Details:**

520380 , 415389

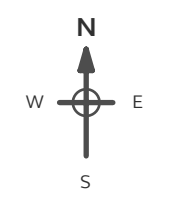
**Client Ref:** Project\_Sugar\_60664611  
**Report Ref:** GS-8247702\_SS\_2\_2  
**Grid Ref:** 521393, 416959

**Map Name:** National Grid


**Map date:** 1972

**Scale:** 1:10,000

**Printed at:** 1:10,000



Surveyed 1972  
 Revised 1972  
 Edition N/A  
 Copyright N/A  
 Levelled N/A

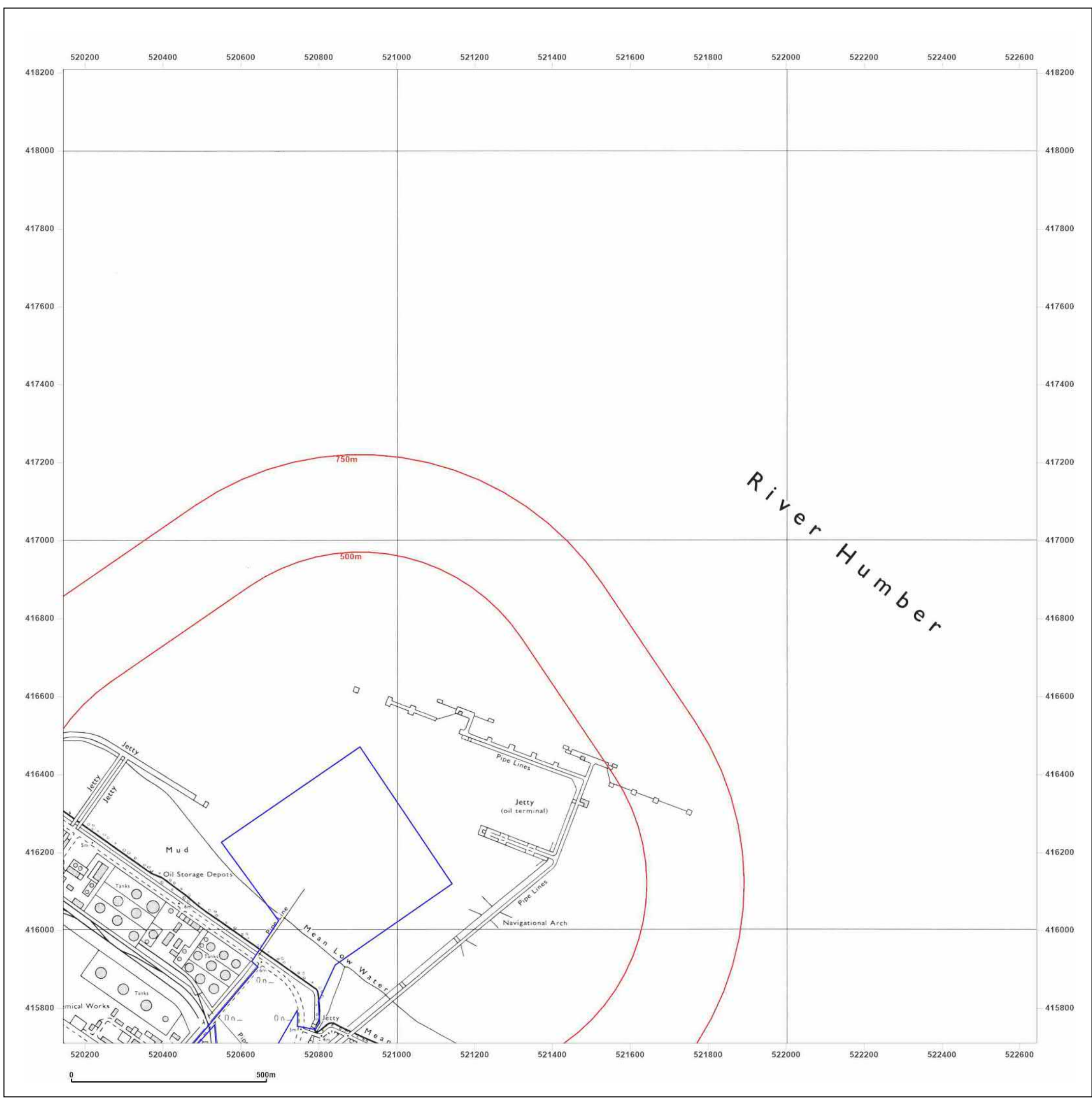


Produced by  
 Groundsure Insights  
 T: 08444 159000  
 E: [info@groundsure.com](mailto:info@groundsure.com)  
 W: [www.groundsure.com](http://www.groundsure.com)

© Crown copyright and database rights 2018 Ordnance Survey 100035207

Production date: 08 October 2021

Map legend available at:  
[www.groundsure.com/sites/default/files/groundsure\\_legend.pdf](http://www.groundsure.com/sites/default/files/groundsure_legend.pdf)



**Site Details:**

520380 , 415389

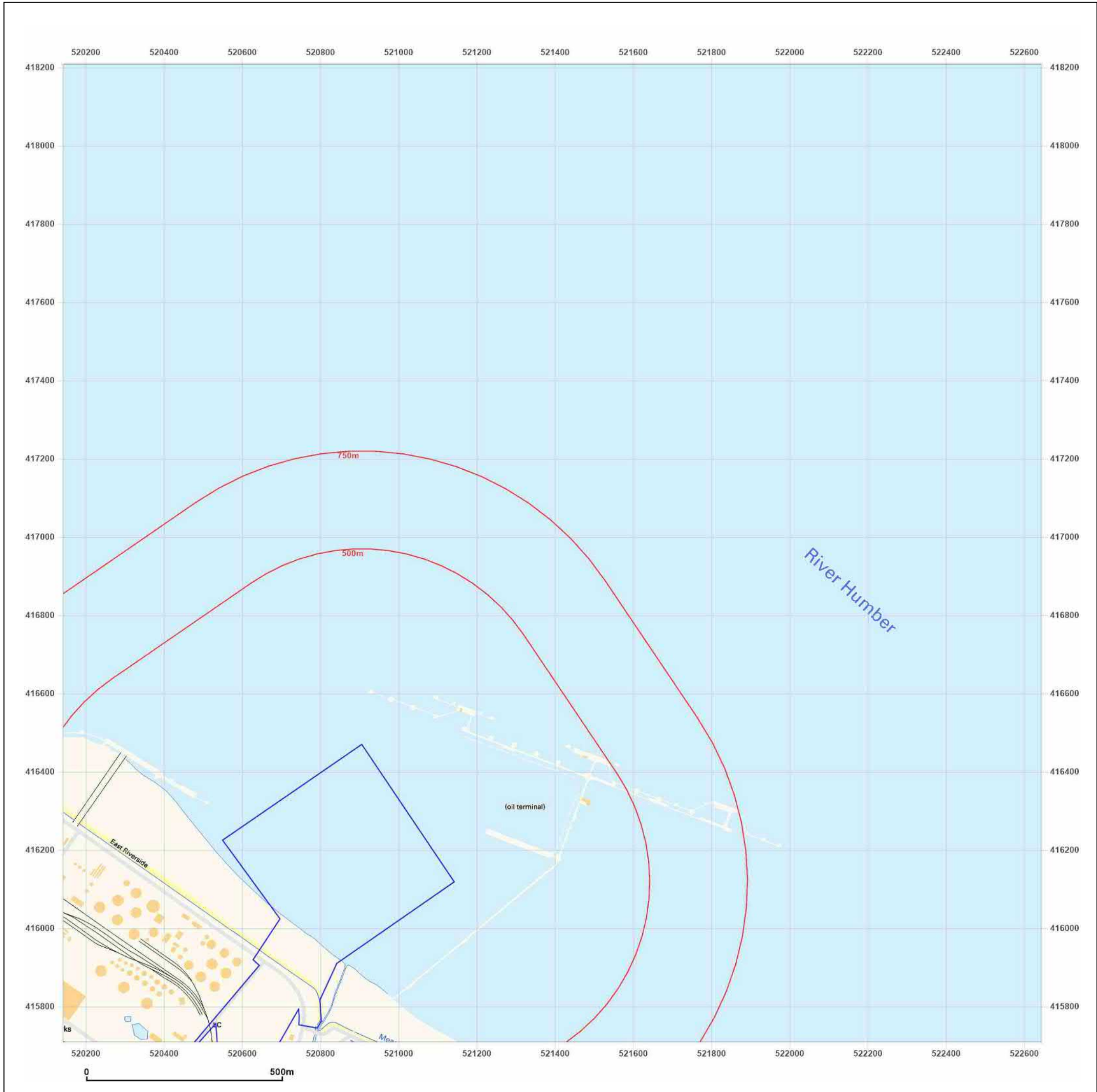

**Client Ref:** Project\_Sugar\_60664611  
**Report Ref:** GS-8247702\_SS\_2\_2  
**Grid Ref:** 521393, 416959

**Map Name:** National Grid

**Map date:** 2001

**Scale:** 1:10,000

**Printed at:** 1:10,000



Produced by  
 Groundsure Insights  
 T: 08444 159000  
 E: [info@groundsure.com](mailto:info@groundsure.com)  
 W: [www.groundsure.com](http://www.groundsure.com)

© Crown copyright and database rights 2018 Ordnance Survey 100035207

Production date: 08 October 2021

Map legend available at:  
[www.groundsure.com/sites/default/files/groundsure\\_legend.pdf](http://www.groundsure.com/sites/default/files/groundsure_legend.pdf)

**Site Details:**

520380 , 415389

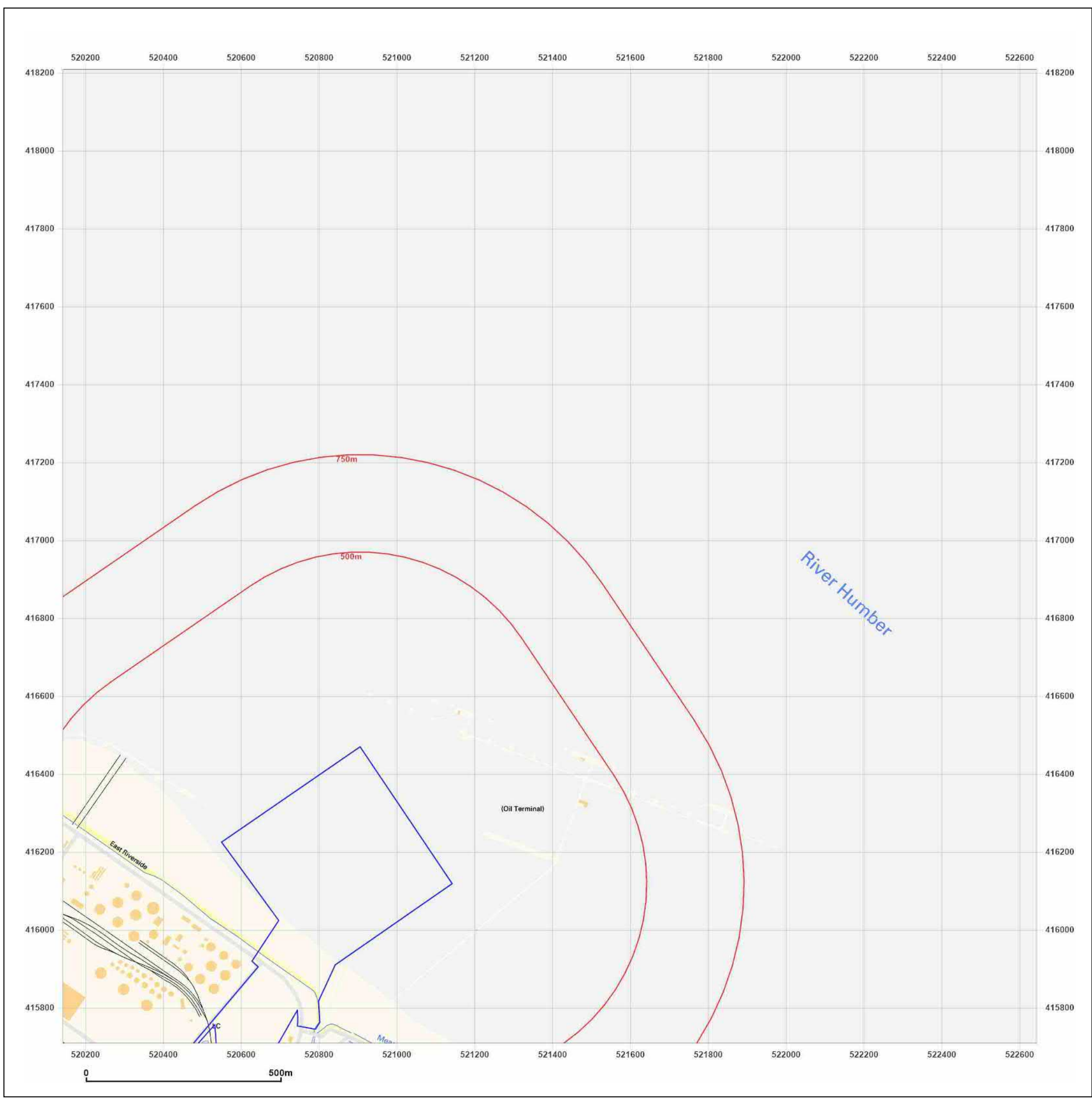

**Client Ref:** Project\_Sugar\_60664611  
**Report Ref:** GS-8247702\_SS\_2\_2  
**Grid Ref:** 521393, 416959

**Map Name:** National Grid

**Map date:** 2010

**Scale:** 1:10,000

**Printed at:** 1:10,000



Produced by  
 Groundsure Insights  
 T: 08444 159000  
 E: [info@groundsure.com](mailto:info@groundsure.com)  
 W: [www.groundsure.com](http://www.groundsure.com)

© Crown copyright and database rights 2018 Ordnance Survey 100035207

Production date: 08 October 2021

Map legend available at:  
[www.groundsure.com/sites/default/files/groundsure\\_legend.pdf](http://www.groundsure.com/sites/default/files/groundsure_legend.pdf)

**Site Details:**

520380 , 415389


**Client Ref:** Project\_Sugar\_60664611  
**Report Ref:** GS-8247702\_SS\_2\_2  
**Grid Ref:** 521393, 416959

**Map Name:** National Grid

**Map date:** 2021

**Scale:** 1:10,000

**Printed at:** 1:10,000

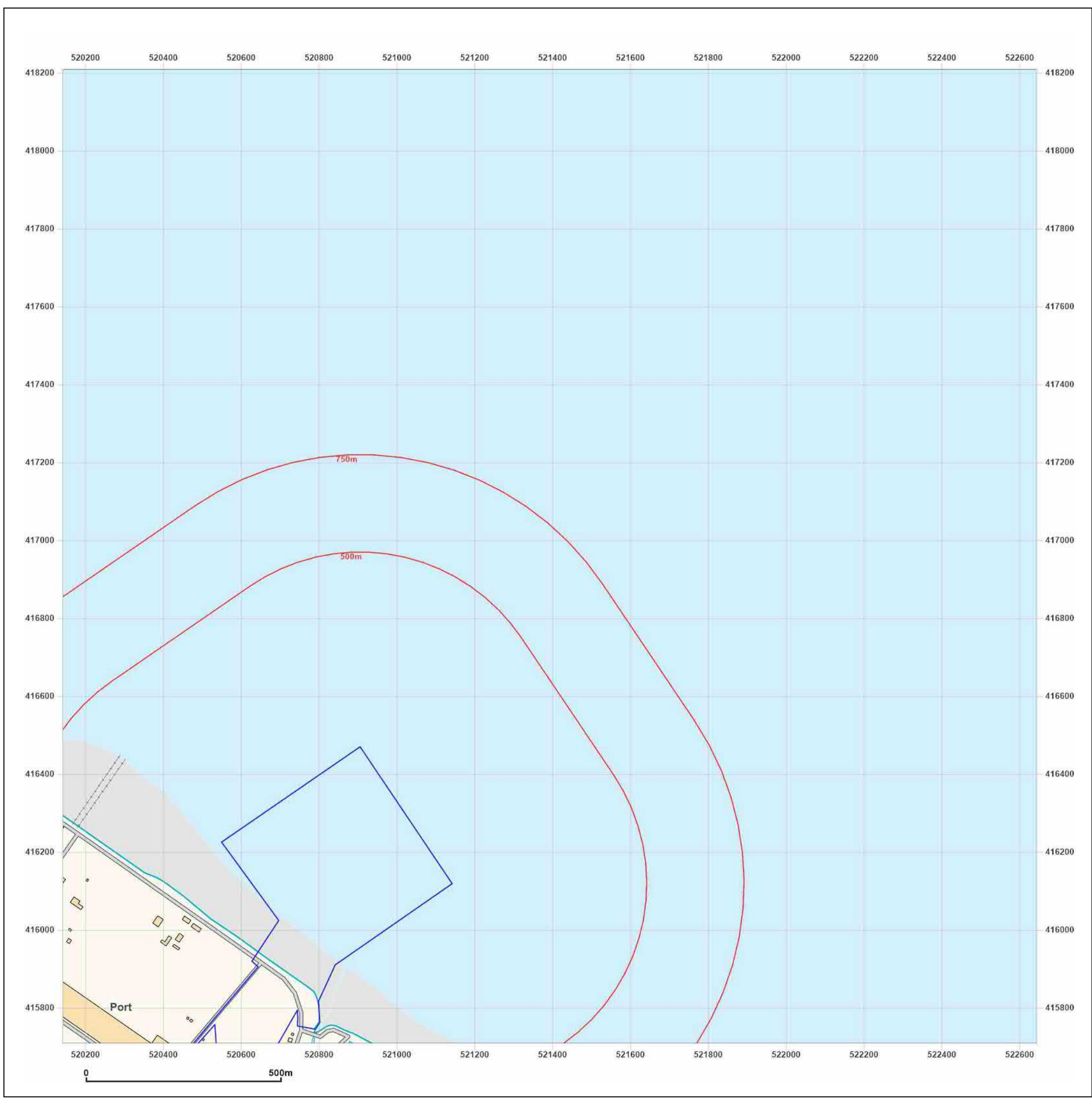



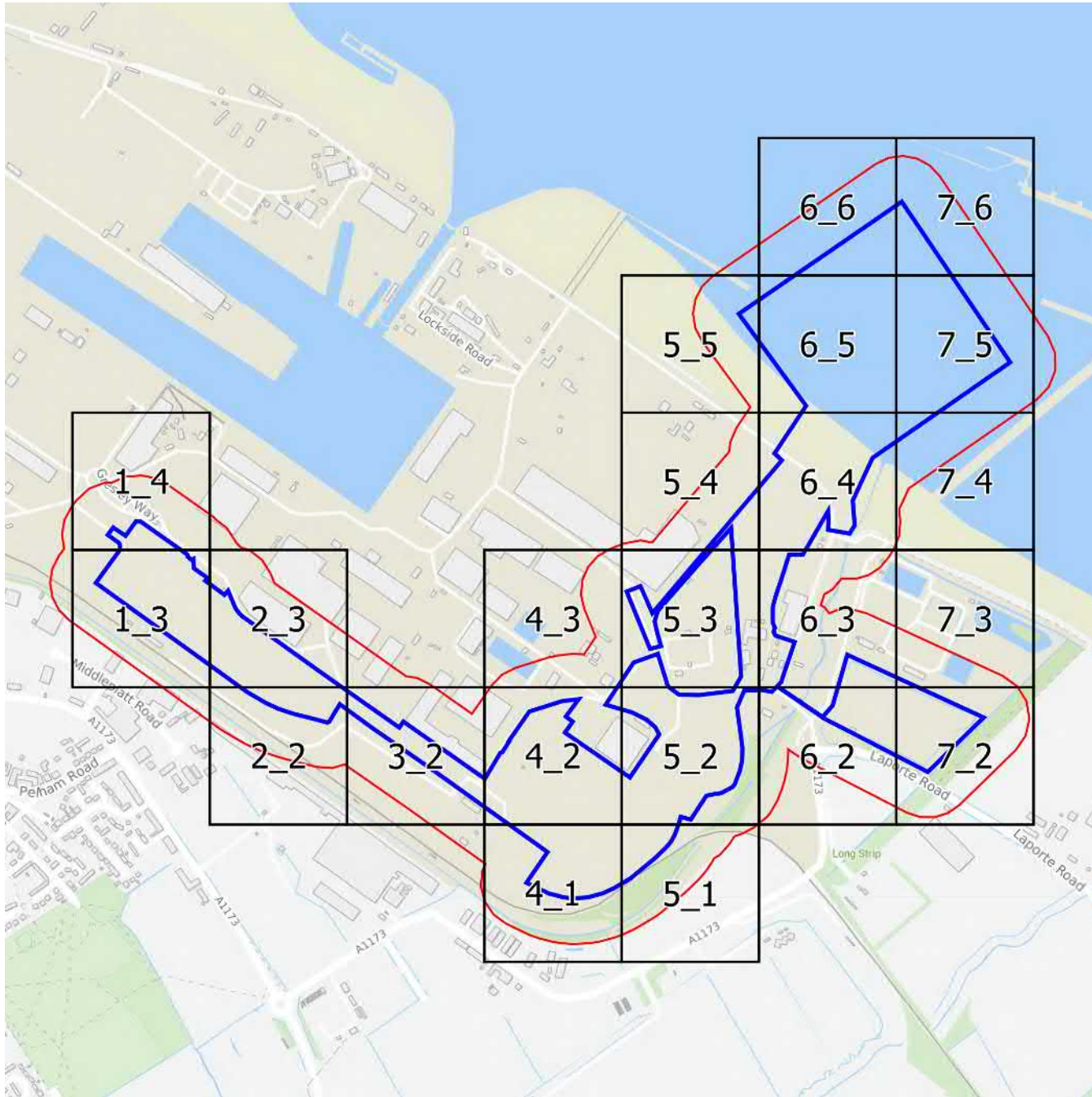
Produced by  
 Groundsure Insights  
 T: 08444 159000  
 E: [info@groundsure.com](mailto:info@groundsure.com)  
 W: [www.groundsure.com](http://www.groundsure.com)

© Crown copyright and database rights 2018 Ordnance Survey 100035207


Production date: 08 October 2021

Map legend available at:  
[www.groundsure.com/sites/default/files/groundsure\\_legend.pdf](http://www.groundsure.com/sites/default/files/groundsure_legend.pdf)





Landline Scale Grid Index



**Site Details:**

520380 , 415389


**Client Ref:** Project\_Sugar\_60664611  
**Report Ref:** GS-8247702\_Landline\_1\_3  
**Grid Ref:** 519243, 415560

**Map Name:** LandLine

**Map date:** 2003

**Scale:** 1:1,250

**Printed at:** 1:1,250

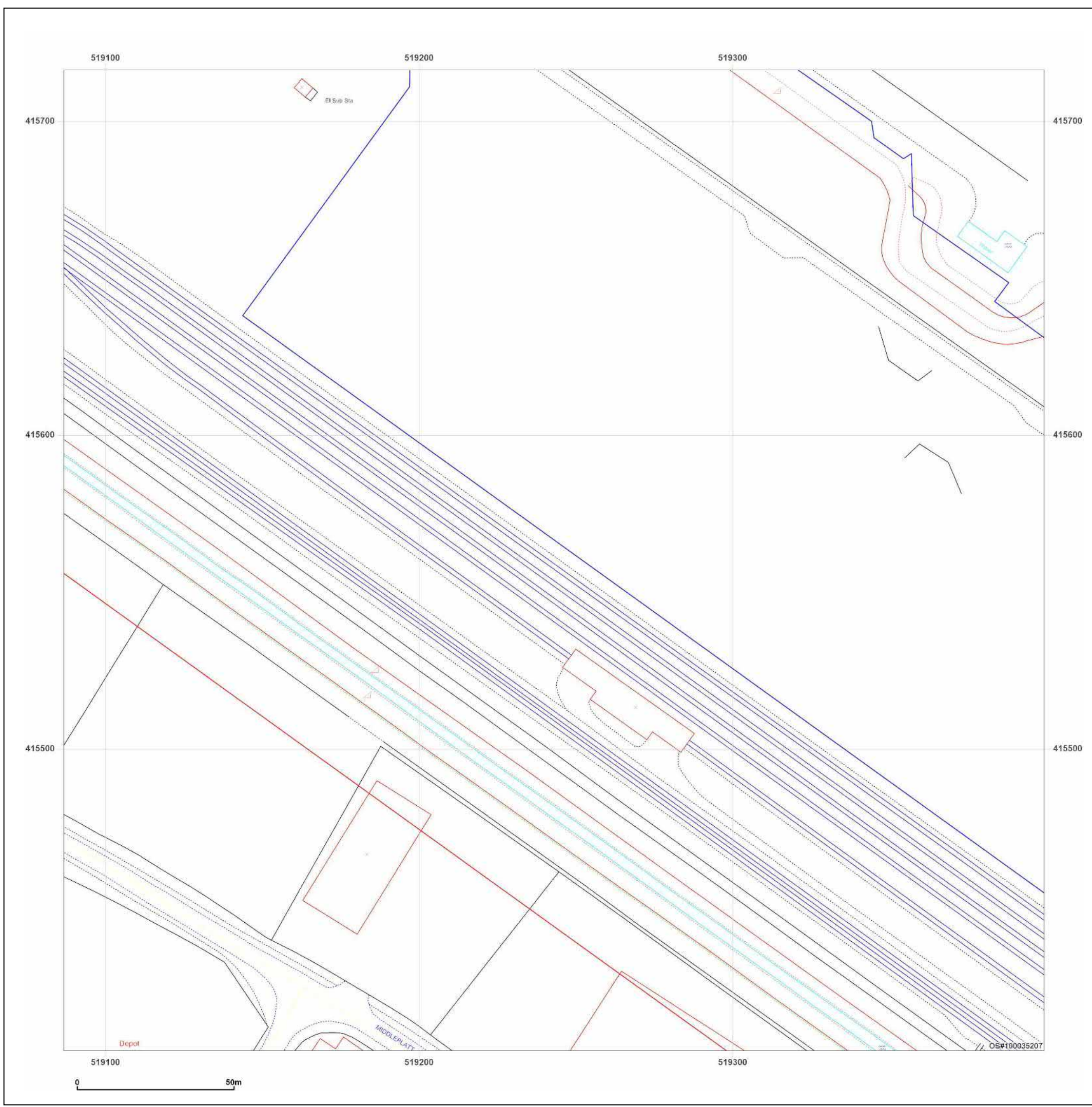


Produced by  
 Groundsure Insights  
 T: 08444 159000  
 E: [info@groundsure.com](mailto:info@groundsure.com)  
 W: [www.groundsure.com](http://www.groundsure.com)

© Crown copyright and database rights 2018 Ordnance Survey 100035207

Production date: 08 October 2021

Map legend available at:  
[www.groundsure.com/sites/default/files/groundsure\\_legend.pdf](http://www.groundsure.com/sites/default/files/groundsure_legend.pdf)



**Site Details:**

520380 , 415389



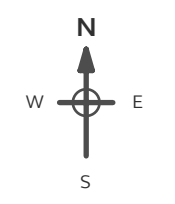
**Client Ref:** Project\_Sugar\_60664611  
**Report Ref:** GS-8247702\_Landline\_1\_4  
**Grid Ref:** 519243, 415860

**Map Name:** LandLine

**Map date:** 2003

**Scale:** 1:1,250

**Printed at:** 1:1,250

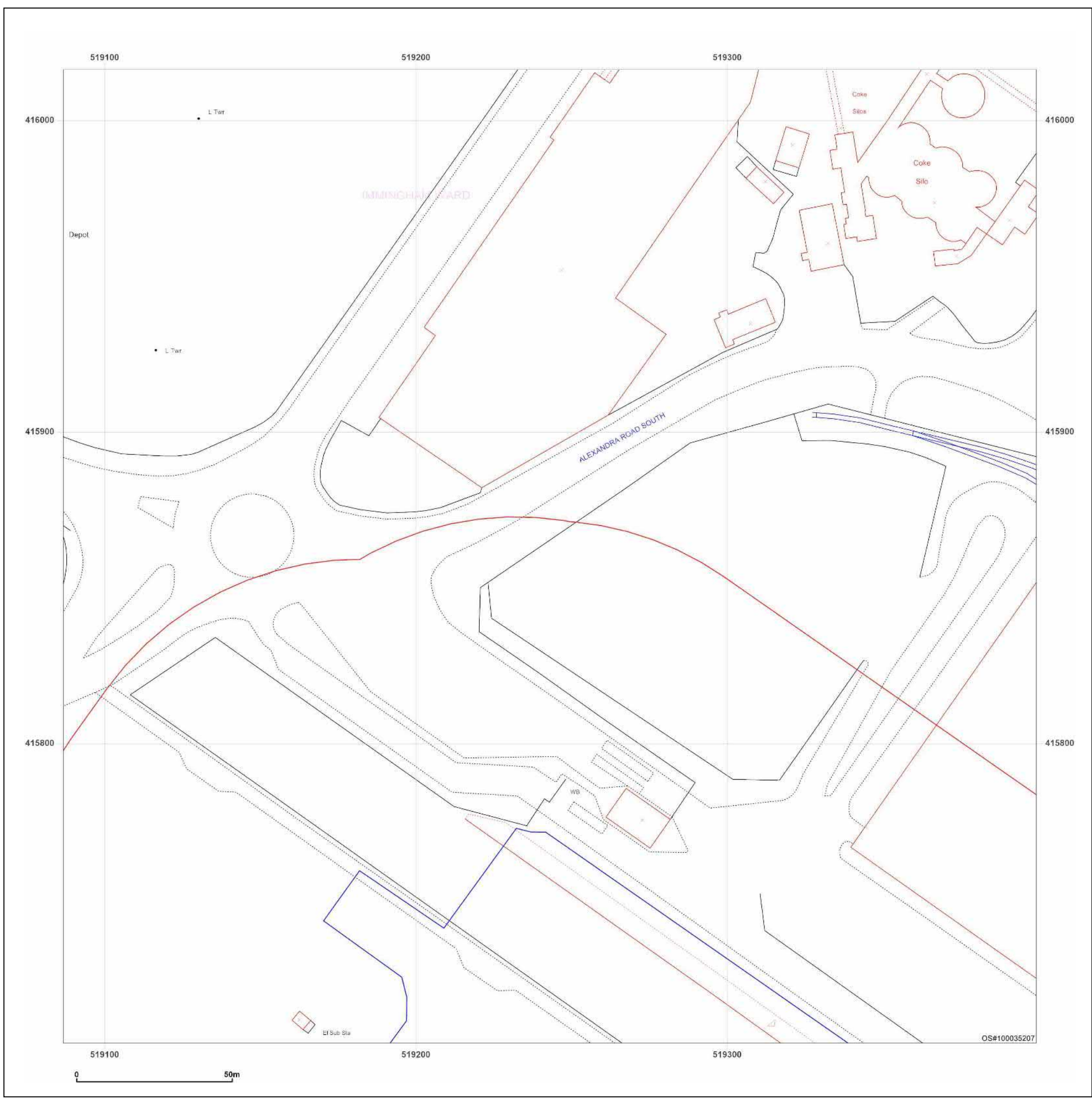


Produced by  
 Groundsure Insights  
 T: 08444 159000  
 E: [info@groundsure.com](mailto:info@groundsure.com)  
 W: [www.groundsure.com](http://www.groundsure.com)

© Crown copyright and database rights 2018 Ordnance Survey 100035207

Production date: 08 October 2021

Map legend available at:  
[www.groundsure.com/sites/default/files/groundsure\\_legend.pdf](http://www.groundsure.com/sites/default/files/groundsure_legend.pdf)



**Site Details:**

520380 , 415389


**Client Ref:** Project\_Sugar\_60664611  
**Report Ref:** GS-8247702\_Landline\_2\_2  
**Grid Ref:** 519543, 415260

**Map Name:** LandLine

**Map date:** 2003

**Scale:** 1:1,250

**Printed at:** 1:1,250




Produced by  
 Groundsure Insights  
 T: 08444 159000  
 E: [info@groundsure.com](mailto:info@groundsure.com)  
 W: [www.groundsure.com](http://www.groundsure.com)

© Crown copyright and database rights 2018 Ordnance Survey 100035207

Production date: 08 October 2021

Map legend available at:  
[www.groundsure.com/sites/default/files/groundsure\\_legend.pdf](http://www.groundsure.com/sites/default/files/groundsure_legend.pdf)





**Site Details:**

520380 , 415389


**Client Ref:** Project\_Sugar\_60664611  
**Report Ref:** GS-8247702\_Landline\_2\_3  
**Grid Ref:** 519543, 415560

**Map Name:** LandLine

**Map date:** 2003

**Scale:** 1:1,250

**Printed at:** 1:1,250

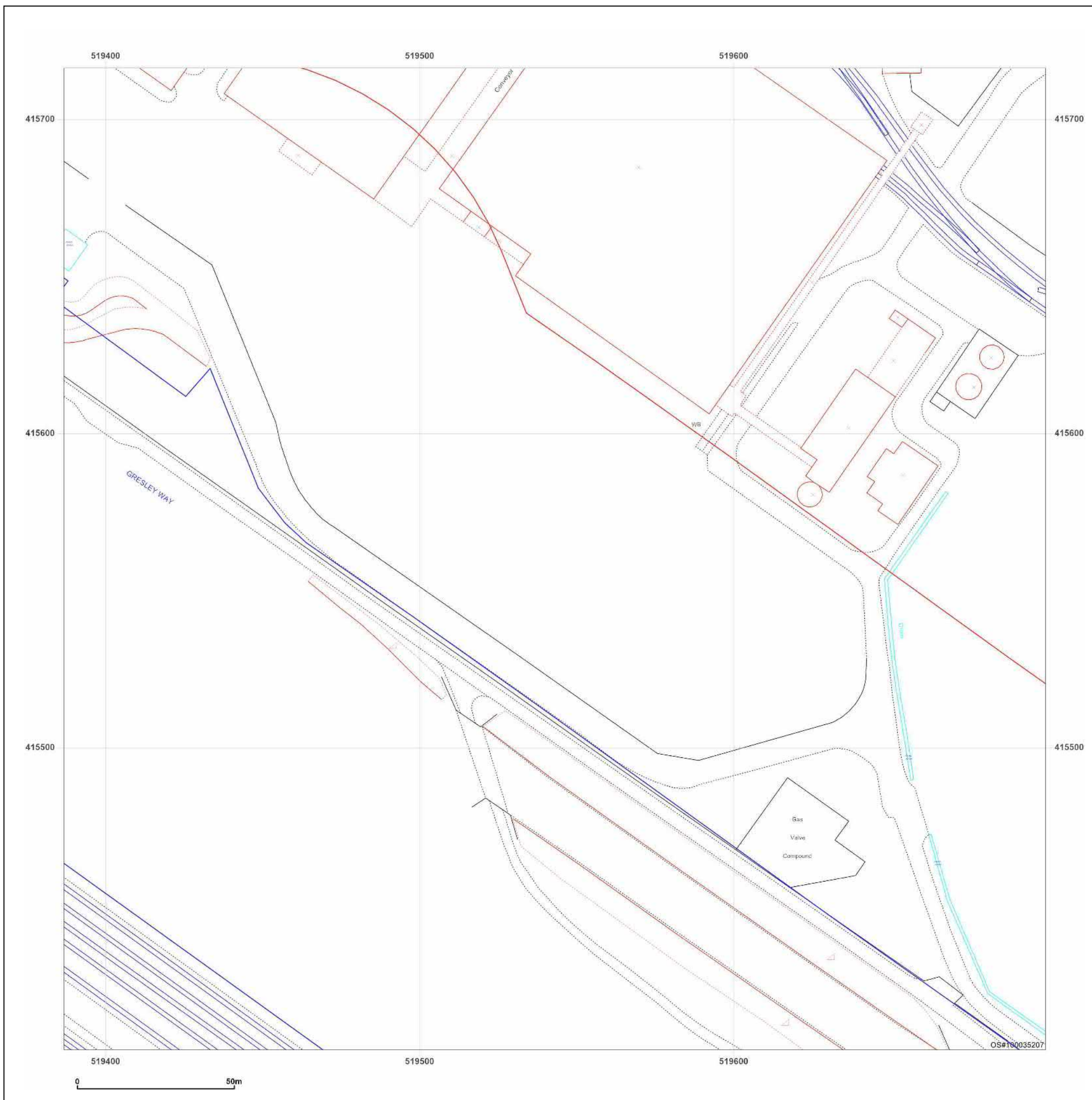


Produced by  
 Groundsure Insights  
 T: 08444 159000  
 E: [info@groundsure.com](mailto:info@groundsure.com)  
 W: [www.groundsure.com](http://www.groundsure.com)

© Crown copyright and database rights 2018 Ordnance Survey 100035207

Production date: 08 October 2021

Map legend available at:  
[www.groundsure.com/sites/default/files/groundsure\\_legend.pdf](http://www.groundsure.com/sites/default/files/groundsure_legend.pdf)



**Site Details:**

520380 , 415389



**Client Ref:** Project\_Sugar\_60664611  
**Report Ref:** GS-8247702\_Landline\_3\_2  
**Grid Ref:** 519843, 415260

**Map Name:** LandLine

**Map date:** 2003

**Scale:** 1:1,250

**Printed at:** 1:1,250

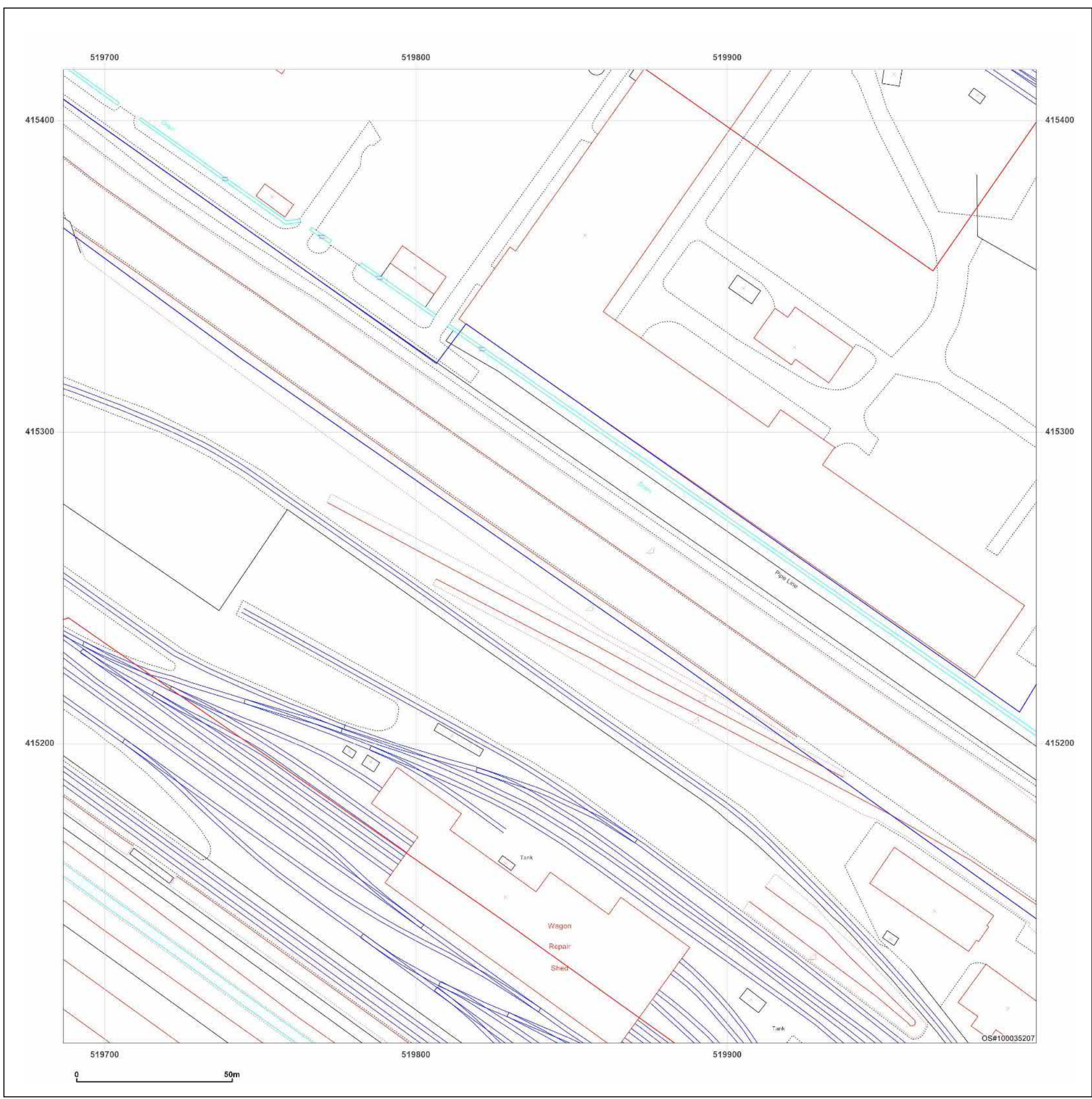


Produced by  
 Groundsure Insights  
 T: 08444 159000  
 E: [info@groundsure.com](mailto:info@groundsure.com)  
 W: [www.groundsure.com](http://www.groundsure.com)

© Crown copyright and database rights 2018 Ordnance Survey 100035207

Production date: 08 October 2021

Map legend available at:  
[www.groundsure.com/sites/default/files/groundsure\\_legend.pdf](http://www.groundsure.com/sites/default/files/groundsure_legend.pdf)



**Site Details:**

520380 , 415389


**Client Ref:** Project\_Sugar\_60664611  
**Report Ref:** GS-8247702\_Landline\_4\_1  
**Grid Ref:** 520143, 414960

**Map Name:** LandLine

**Map date:** 2003

**Scale:** 1:1,250

**Printed at:** 1:1,250




Produced by  
 Groundsure Insights  
 T: 08444 159000  
 E: [info@groundsure.com](mailto:info@groundsure.com)  
 W: [www.groundsure.com](http://www.groundsure.com)

© Crown copyright and database rights 2018 Ordnance Survey 100035207

Production date: 08 October 2021

Map legend available at:  
[www.groundsure.com/sites/default/files/groundsure\\_legend.pdf](http://www.groundsure.com/sites/default/files/groundsure_legend.pdf)



**Site Details:**

520380 , 415389


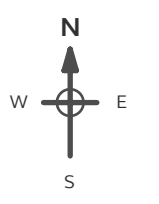
**Client Ref:** Project\_Sugar\_60664611  
**Report Ref:** GS-8247702\_Landline\_4\_2  
**Grid Ref:** 520143, 415260

**Map Name:** LandLine

**Map date:** 2003

**Scale:** 1:1,250

**Printed at:** 1:1,250

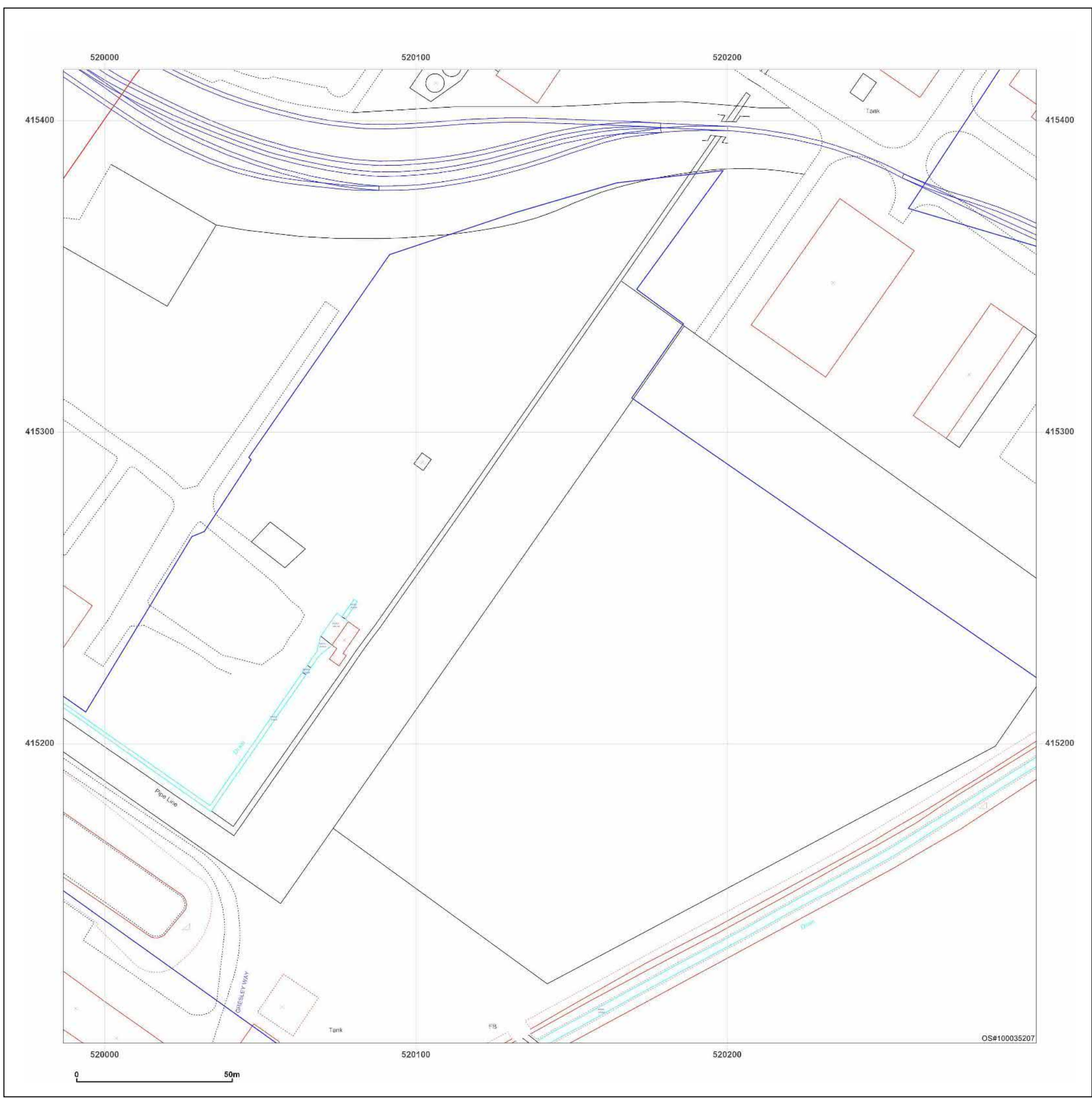


Produced by  
 Groundsure Insights  
 T: 08444 159000  
 E: [info@groundsure.com](mailto:info@groundsure.com)  
 W: [www.groundsure.com](http://www.groundsure.com)

© Crown copyright and database rights 2018 Ordnance Survey 100035207

Production date: 08 October 2021

Map legend available at:  
[www.groundsure.com/sites/default/files/groundsure\\_legend.pdf](http://www.groundsure.com/sites/default/files/groundsure_legend.pdf)



**Site Details:**

520380 , 415389


**Client Ref:** Project\_Sugar\_60664611  
**Report Ref:** GS-8247702\_Landline\_4\_3  
**Grid Ref:** 520143, 415560

**Map Name:** LandLine

**Map date:** 2003

**Scale:** 1:1,250

**Printed at:** 1:1,250



Produced by  
 Groundsure Insights  
 T: 08444 159000  
 E: [info@groundsure.com](mailto:info@groundsure.com)  
 W: [www.groundsure.com](http://www.groundsure.com)

© Crown copyright and database rights 2018 Ordnance Survey 100035207

Production date: 08 October 2021

Map legend available at:  
[www.groundsure.com/sites/default/files/groundsure\\_legend.pdf](http://www.groundsure.com/sites/default/files/groundsure_legend.pdf)



**Site Details:**

520380 , 415389


**Client Ref:** Project\_Sugar\_60664611  
**Report Ref:** GS-8247702\_Landline\_5\_1  
**Grid Ref:** 520443, 414960

**Map Name:** LandLine

**Map date:** 2003

**Scale:** 1:1,250

**Printed at:** 1:1,250




Produced by  
 Groundsure Insights  
 T: 08444 159000  
 E: [info@groundsure.com](mailto:info@groundsure.com)  
 W: [www.groundsure.com](http://www.groundsure.com)

© Crown copyright and database rights 2018 Ordnance Survey 100035207

Production date: 08 October 2021

Map legend available at:  
[www.groundsure.com/sites/default/files/groundsure\\_legend.pdf](http://www.groundsure.com/sites/default/files/groundsure_legend.pdf)



**Site Details:**

520380 , 415389


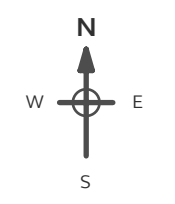
**Client Ref:** Project\_Sugar\_60664611  
**Report Ref:** GS-8247702\_Landline\_5\_2  
**Grid Ref:** 520443, 415260

**Map Name:** LandLine

**Map date:** 2003

**Scale:** 1:1,250

**Printed at:** 1:1,250



Produced by  
 Groundsure Insights  
 T: 08444 159000  
 E: [info@groundsure.com](mailto:info@groundsure.com)  
 W: [www.groundsure.com](http://www.groundsure.com)

© Crown copyright and database rights 2018 Ordnance Survey 100035207

Production date: 08 October 2021

Map legend available at:  
[www.groundsure.com/sites/default/files/groundsure\\_legend.pdf](http://www.groundsure.com/sites/default/files/groundsure_legend.pdf)

**Site Details:**

520380 , 415389


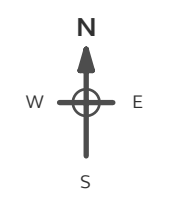
**Client Ref:** Project\_Sugar\_60664611  
**Report Ref:** GS-8247702\_Landline\_5\_3  
**Grid Ref:** 520443, 415560

**Map Name:** LandLine

**Map date:** 2003

**Scale:** 1:1,250

**Printed at:** 1:1,250



Produced by  
 Groundsure Insights  
 T: 08444 159000  
 E: [info@groundsure.com](mailto:info@groundsure.com)  
 W: [www.groundsure.com](http://www.groundsure.com)

© Crown copyright and database rights 2018 Ordnance Survey 100035207

Production date: 08 October 2021

Map legend available at:  
[www.groundsure.com/sites/default/files/groundsure\\_legend.pdf](http://www.groundsure.com/sites/default/files/groundsure_legend.pdf)





**Site Details:**

520380 , 415389


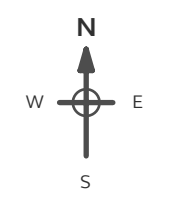
**Client Ref:** Project\_Sugar\_60664611  
**Report Ref:** GS-8247702\_Landline\_5\_4  
**Grid Ref:** 520443, 415860

**Map Name:** LandLine

**Map date:** 2003

**Scale:** 1:1,250

**Printed at:** 1:1,250



Produced by  
 Groundsure Insights  
 T: 08444 159000  
 E: [info@groundsure.com](mailto:info@groundsure.com)  
 W: [www.groundsure.com](http://www.groundsure.com)

© Crown copyright and database rights 2018 Ordnance Survey 100035207

Production date: 08 October 2021

Map legend available at:  
[www.groundsure.com/sites/default/files/groundsure\\_legend.pdf](http://www.groundsure.com/sites/default/files/groundsure_legend.pdf)



**Site Details:**

520380 , 415389


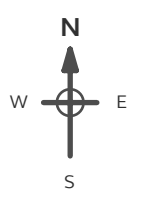
**Client Ref:** Project\_Sugar\_60664611  
**Report Ref:** GS-8247702\_Landline\_5\_5  
**Grid Ref:** 520443, 416160

**Map Name:** LandLine

**Map date:** 2003

**Scale:** 1:1,250

**Printed at:** 1:1,250

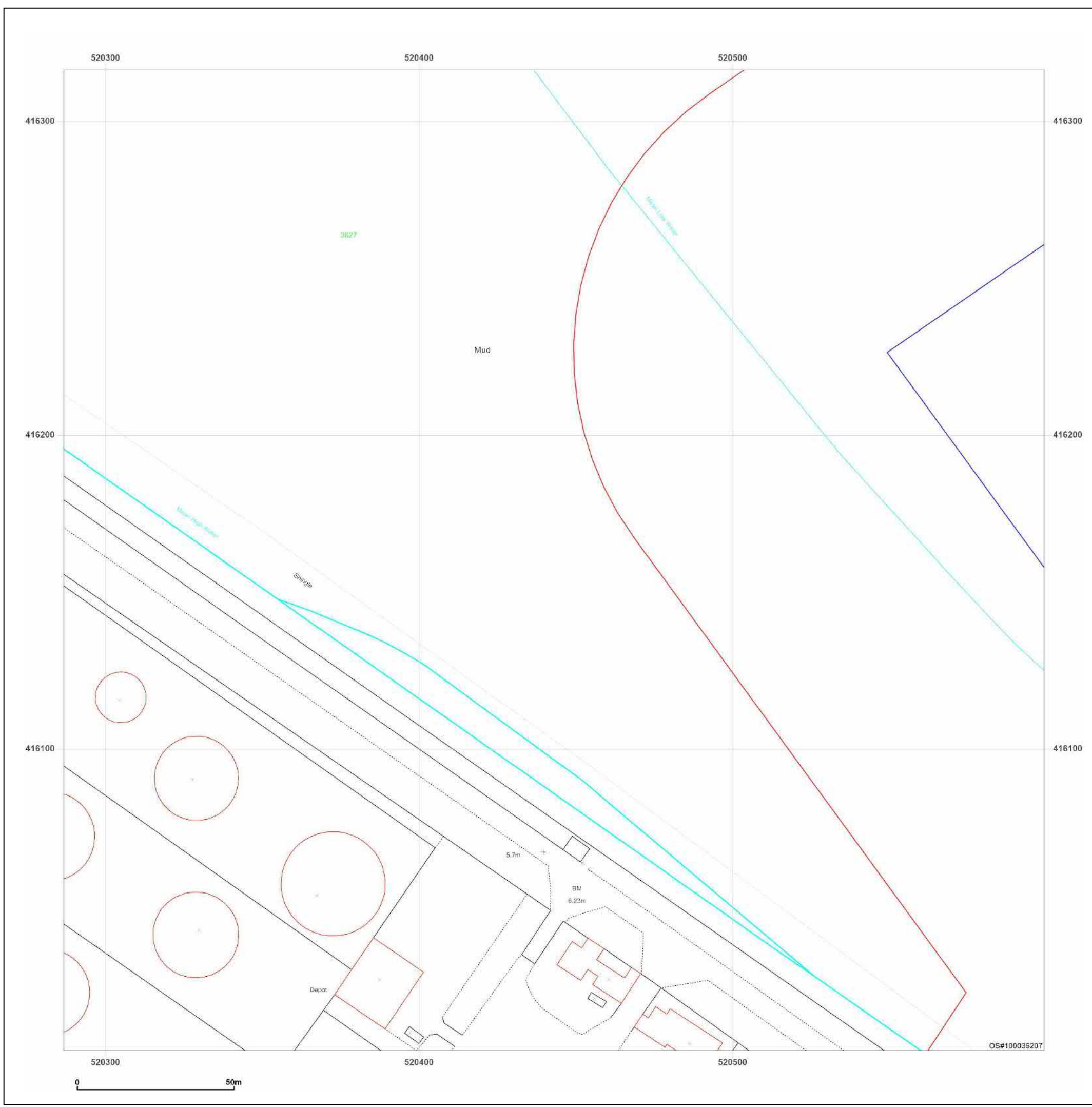


Produced by  
 Groundsure Insights  
 T: 08444 159000  
 E: [info@groundsure.com](mailto:info@groundsure.com)  
 W: [www.groundsure.com](http://www.groundsure.com)

© Crown copyright and database rights 2018 Ordnance Survey 100035207

Production date: 08 October 2021

Map legend available at:  
[www.groundsure.com/sites/default/files/groundsure\\_legend.pdf](http://www.groundsure.com/sites/default/files/groundsure_legend.pdf)



**Site Details:**

520380 , 415389


**Client Ref:** Project\_Sugar\_60664611  
**Report Ref:** GS-8247702\_Landline\_6\_2  
**Grid Ref:** 520743, 415260

**Map Name:** LandLine

**Map date:** 2003

**Scale:** 1:1,250

**Printed at:** 1:1,250

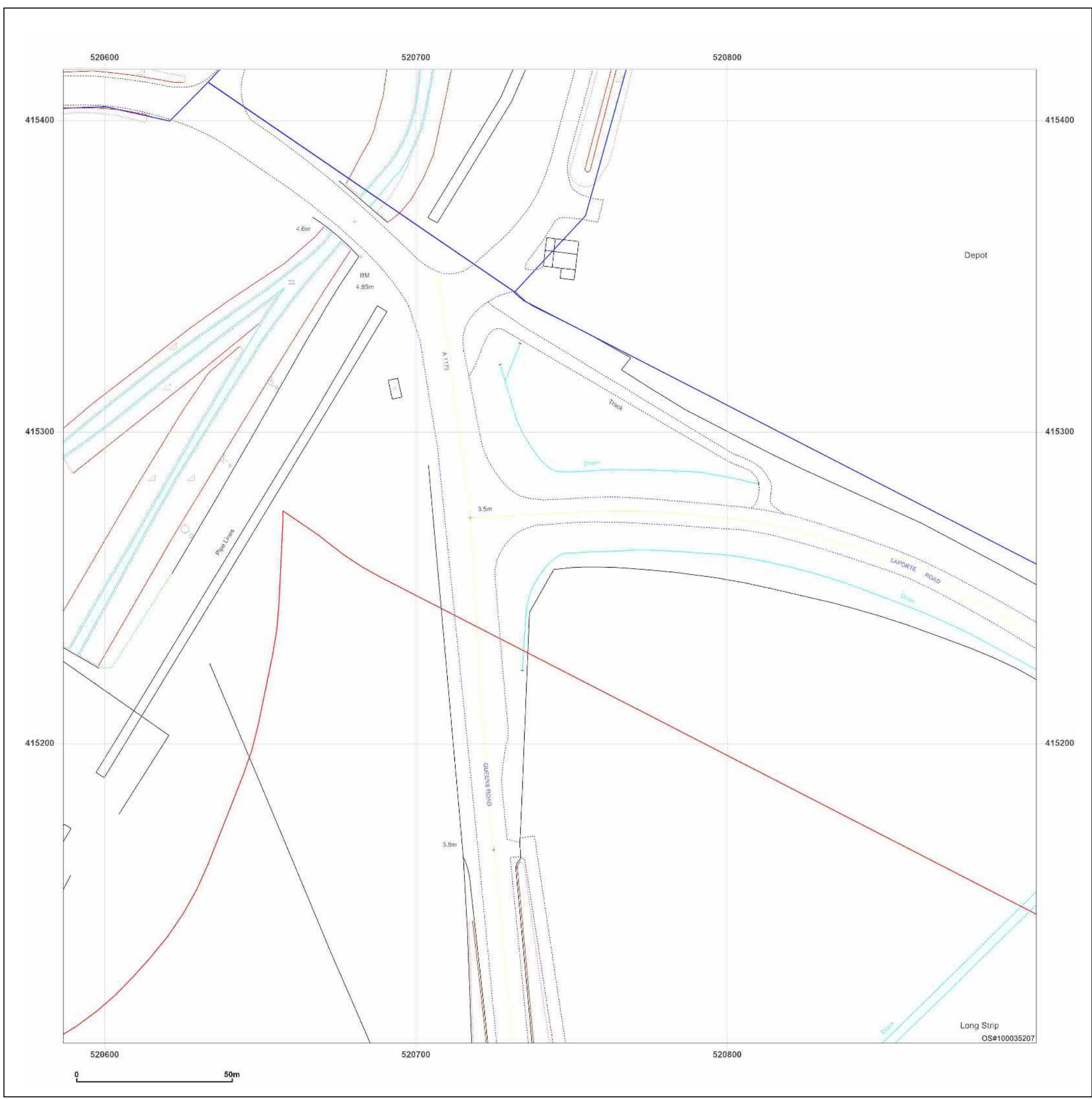


Produced by  
 Groundsure Insights  
 T: 08444 159000  
 E: [info@groundsure.com](mailto:info@groundsure.com)  
 W: [www.groundsure.com](http://www.groundsure.com)

© Crown copyright and database rights 2018 Ordnance Survey 100035207

Production date: 08 October 2021

Map legend available at:  
[www.groundsure.com/sites/default/files/groundsure\\_legend.pdf](http://www.groundsure.com/sites/default/files/groundsure_legend.pdf)



**Site Details:**

520380 , 415389

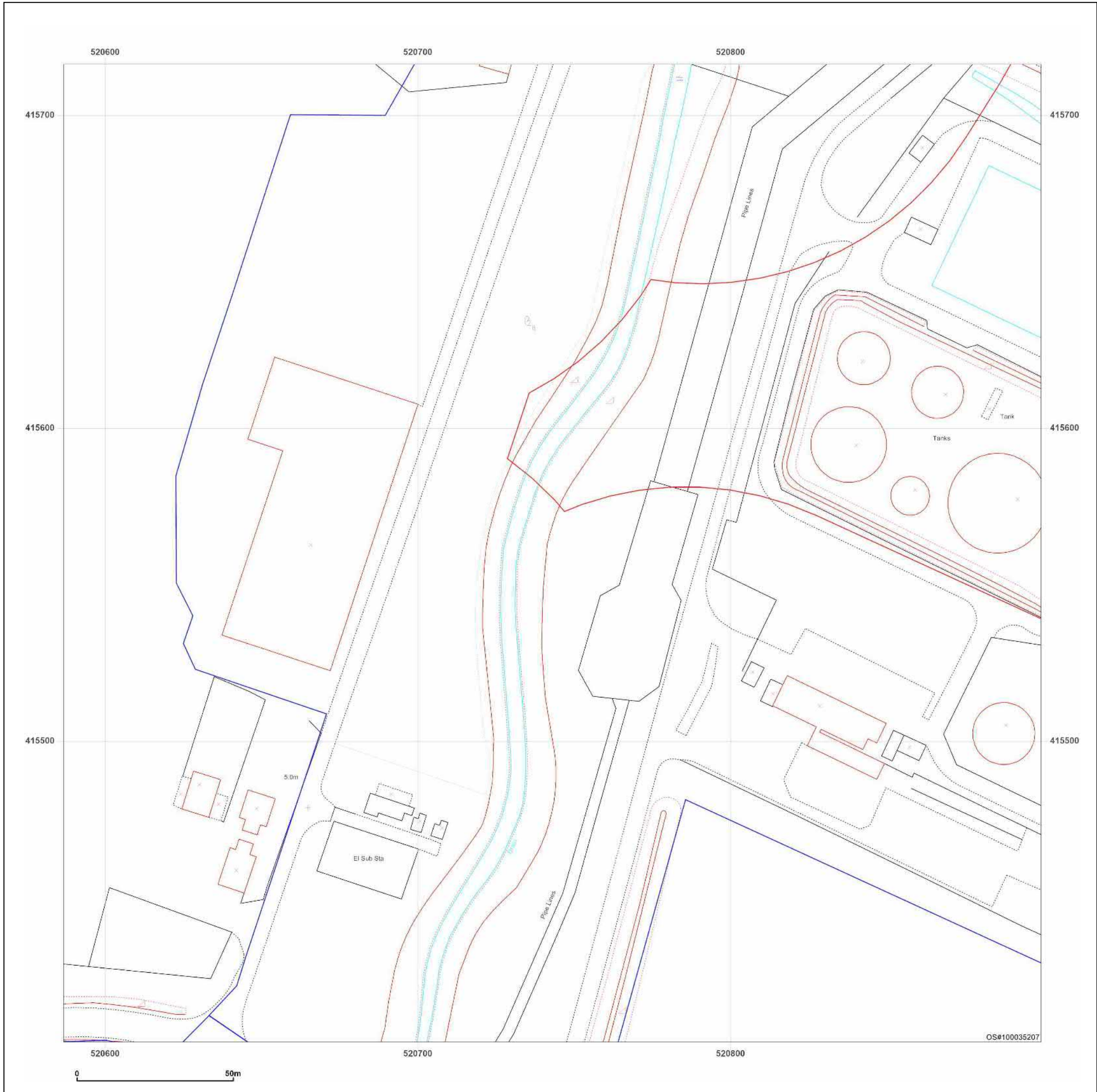

**Client Ref:** Project\_Sugar\_60664611  
**Report Ref:** GS-8247702\_Landline\_6\_3  
**Grid Ref:** 520743, 415560

**Map Name:** LandLine

**Map date:** 2003

**Scale:** 1:1,250

**Printed at:** 1:1,250



Produced by  
 Groundsure Insights  
 T: 08444 159000  
 E: [info@groundsure.com](mailto:info@groundsure.com)  
 W: [www.groundsure.com](http://www.groundsure.com)

© Crown copyright and database rights 2018 Ordnance Survey 100035207

Production date: 08 October 2021

Map legend available at:  
[www.groundsure.com/sites/default/files/groundsure\\_legend.pdf](http://www.groundsure.com/sites/default/files/groundsure_legend.pdf)

**Site Details:**

520380 , 415389


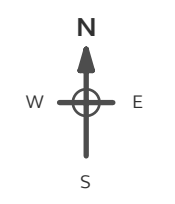
**Client Ref:** Project\_Sugar\_60664611  
**Report Ref:** GS-8247702\_Landline\_6\_4  
**Grid Ref:** 520743, 415860

**Map Name:** LandLine

**Map date:** 2003

**Scale:** 1:1,250

**Printed at:** 1:1,250

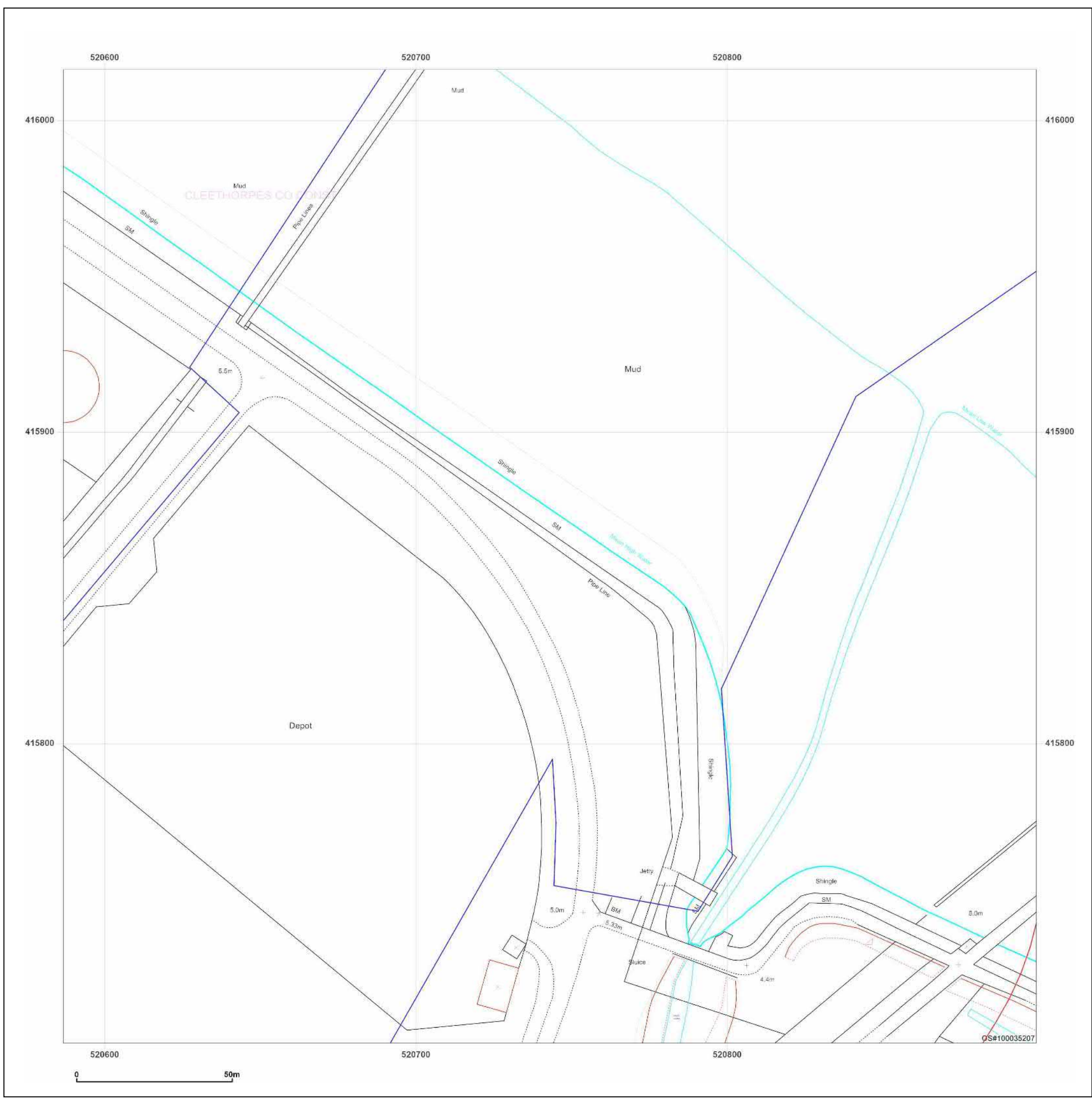


Produced by  
 Groundsure Insights  
 T: 08444 159000  
 E: [info@groundsure.com](mailto:info@groundsure.com)  
 W: [www.groundsure.com](http://www.groundsure.com)

© Crown copyright and database rights 2018 Ordnance Survey 100035207

Production date: 08 October 2021

Map legend available at:  
[www.groundsure.com/sites/default/files/groundsure\\_legend.pdf](http://www.groundsure.com/sites/default/files/groundsure_legend.pdf)



**Site Details:**

520380 , 415389


**Client Ref:** Project\_Sugar\_60664611  
**Report Ref:** GS-8247702\_Landline\_6\_5  
**Grid Ref:** 520743, 416160

**Map Name:** LandLine

**Map date:** 2003

**Scale:** 1:1,250

**Printed at:** 1:1,250

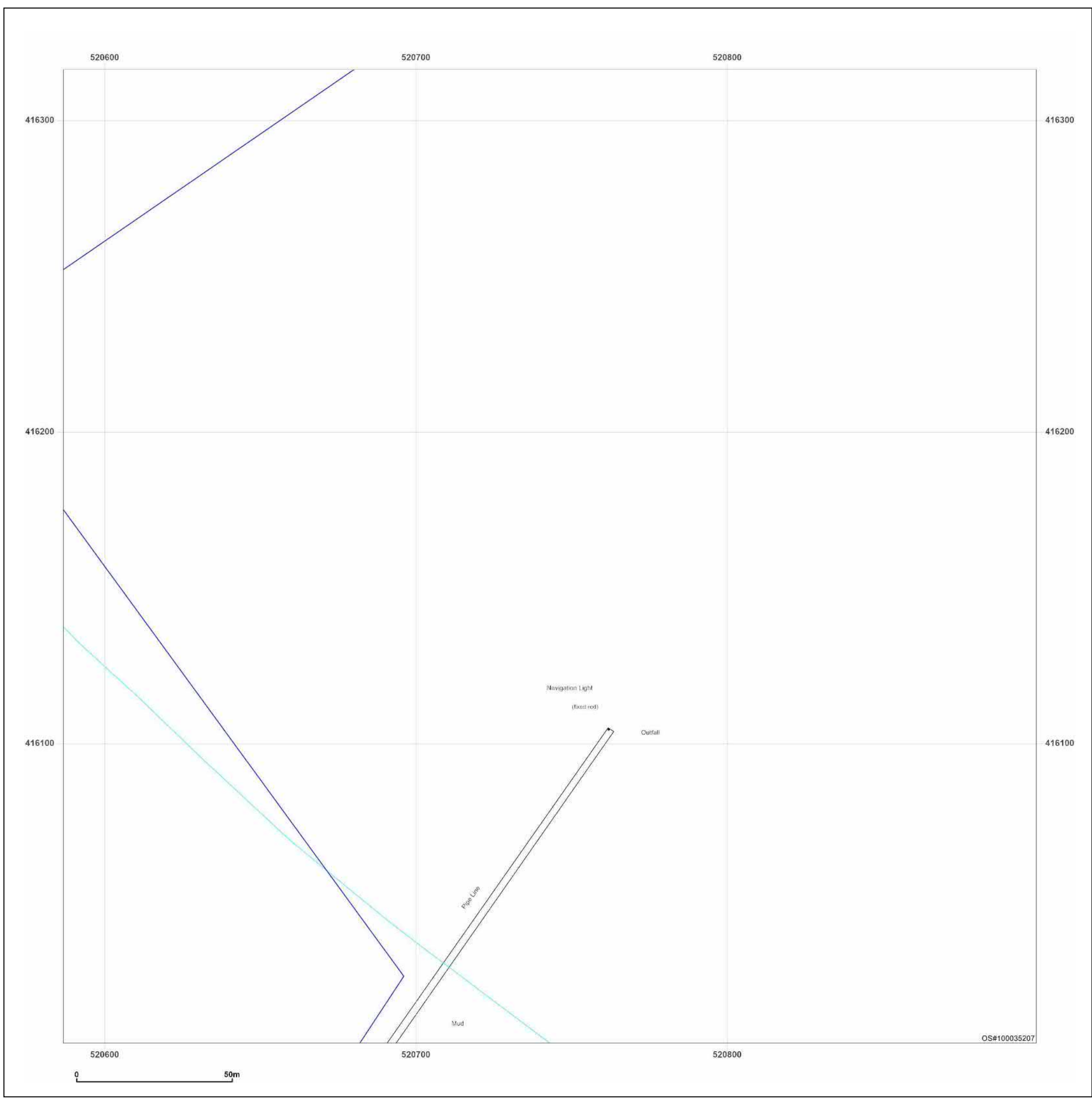


Produced by  
 Groundsure Insights  
 T: 08444 159000  
 E: [info@groundsure.com](mailto:info@groundsure.com)  
 W: [www.groundsure.com](http://www.groundsure.com)

© Crown copyright and database rights 2018 Ordnance Survey 100035207

Production date: 08 October 2021

Map legend available at:  
[www.groundsure.com/sites/default/files/groundsure\\_legend.pdf](http://www.groundsure.com/sites/default/files/groundsure_legend.pdf)



**Site Details:**

520380 , 415389

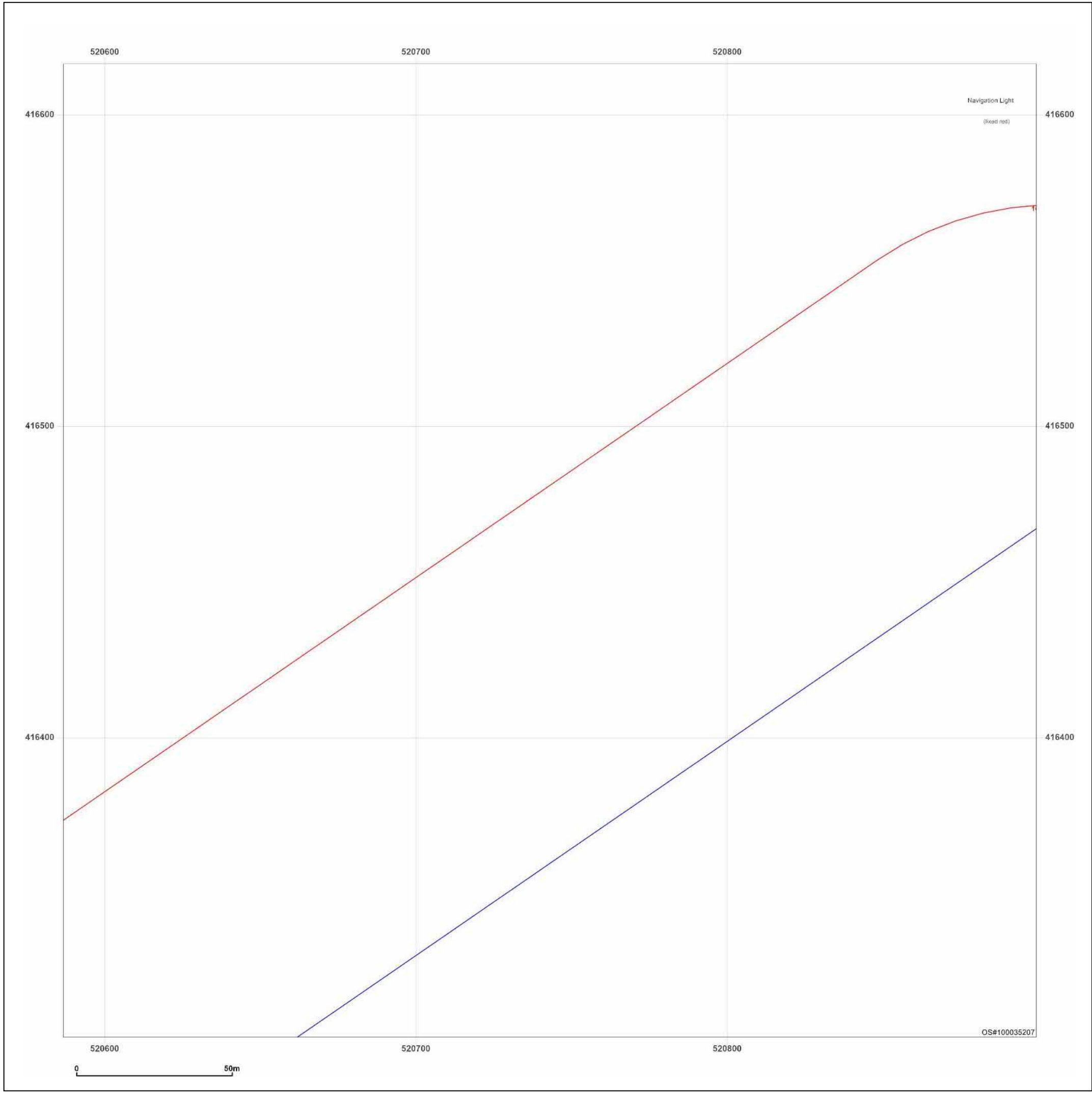

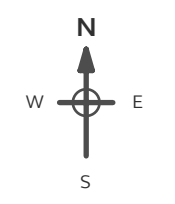
**Client Ref:** Project\_Sugar\_60664611  
**Report Ref:** GS-8247702\_Landline\_6\_6  
**Grid Ref:** 520743, 416460

**Map Name:** LandLine

**Map date:** 2003

**Scale:** 1:1,250

**Printed at:** 1:1,250



Produced by  
 Groundsure Insights  
 T: 08444 159000  
 E: [info@groundsure.com](mailto:info@groundsure.com)  
 W: [www.groundsure.com](http://www.groundsure.com)

© Crown copyright and database rights 2018 Ordnance Survey 100035207

Production date: 08 October 2021

Map legend available at:  
[www.groundsure.com/sites/default/files/groundsure\\_legend.pdf](http://www.groundsure.com/sites/default/files/groundsure_legend.pdf)

**Site Details:**

520380 , 415389



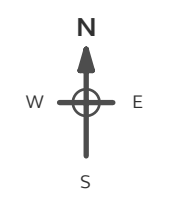
**Client Ref:** Project\_Sugar\_60664611  
**Report Ref:** GS-8247702\_Landline\_7\_2  
**Grid Ref:** 521043, 415260

**Map Name:** LandLine

**Map date:** 2003

**Scale:** 1:1,250

**Printed at:** 1:1,250



Produced by  
 Groundsure Insights  
 T: 08444 159000  
 E: [info@groundsure.com](mailto:info@groundsure.com)  
 W: [www.groundsure.com](http://www.groundsure.com)

© Crown copyright and database rights 2018 Ordnance Survey 100035207

Production date: 08 October 2021

Map legend available at:  
[www.groundsure.com/sites/default/files/groundsure\\_legend.pdf](http://www.groundsure.com/sites/default/files/groundsure_legend.pdf)



**Site Details:**

520380 , 415389


**Client Ref:** Project\_Sugar\_60664611  
**Report Ref:** GS-8247702\_Landline\_7\_3  
**Grid Ref:** 521043, 415560

**Map Name:** LandLine

**Map date:** 2003

**Scale:** 1:1,250

**Printed at:** 1:1,250

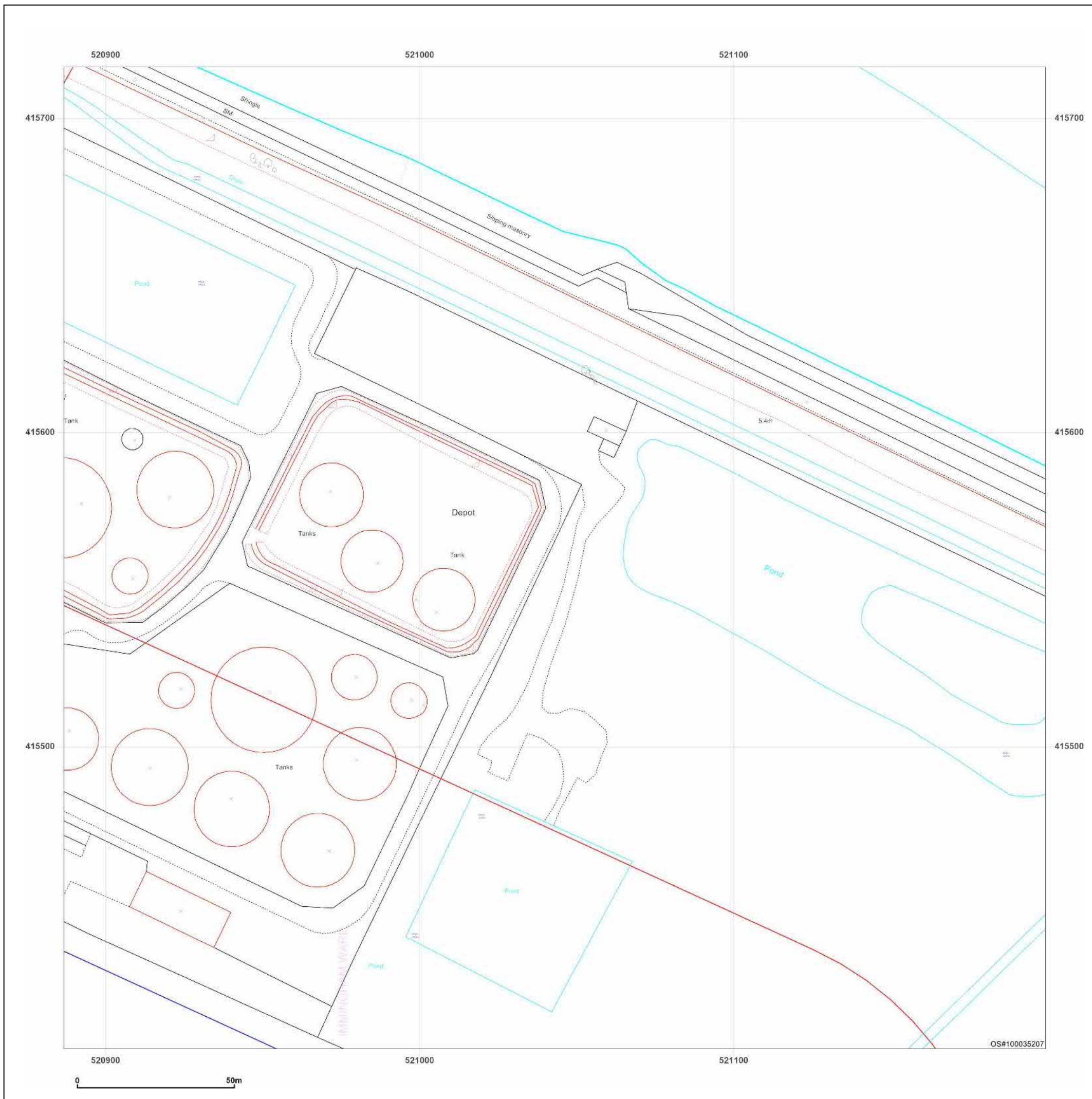


Produced by  
 Groundsure Insights  
 T: 08444 159000  
 E: [info@groundsure.com](mailto:info@groundsure.com)  
 W: [www.groundsure.com](http://www.groundsure.com)

© Crown copyright and database rights 2018 Ordnance Survey 100035207

Production date: 08 October 2021

Map legend available at:  
[www.groundsure.com/sites/default/files/groundsure\\_legend.pdf](http://www.groundsure.com/sites/default/files/groundsure_legend.pdf)



**Site Details:**

520380 , 415389


**Client Ref:** Project\_Sugar\_60664611  
**Report Ref:** GS-8247702\_Landline\_7\_4  
**Grid Ref:** 521043, 415860

**Map Name:** LandLine

**Map date:** 2003

**Scale:** 1:1,250

**Printed at:** 1:1,250

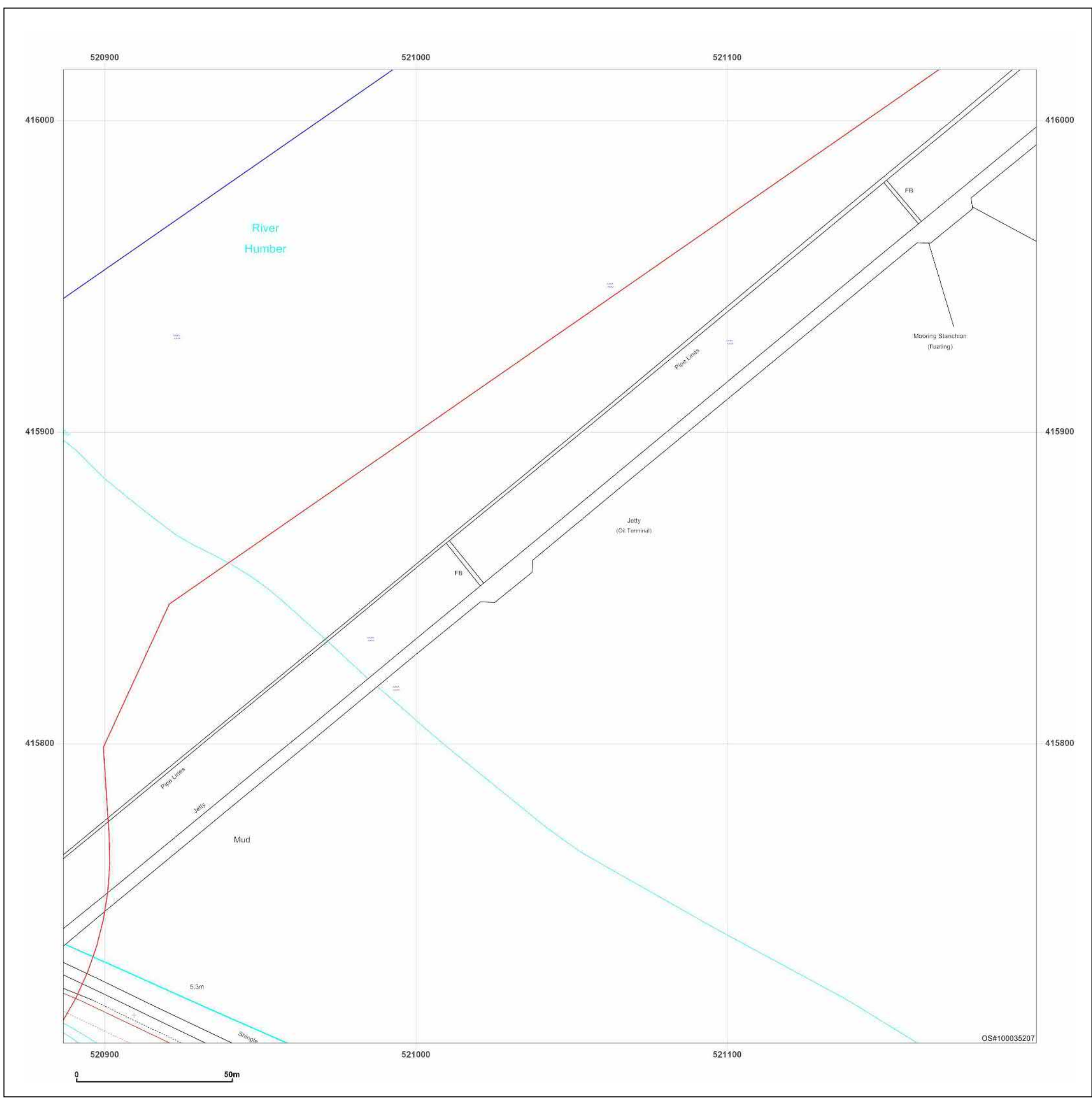


Produced by  
 Groundsure Insights  
 T: 08444 159000  
 E: [info@groundsure.com](mailto:info@groundsure.com)  
 W: [www.groundsure.com](http://www.groundsure.com)

© Crown copyright and database rights 2018 Ordnance Survey 100035207

Production date: 08 October 2021

Map legend available at:  
[www.groundsure.com/sites/default/files/groundsure\\_legend.pdf](http://www.groundsure.com/sites/default/files/groundsure_legend.pdf)



**Site Details:**

520380 , 415389


**Client Ref:** Project\_Sugar\_60664611  
**Report Ref:** GS-8247702\_Landline\_7\_5  
**Grid Ref:** 521043, 416160

**Map Name:** LandLine

**Map date:** 2003

**Scale:** 1:1,250

**Printed at:** 1:1,250

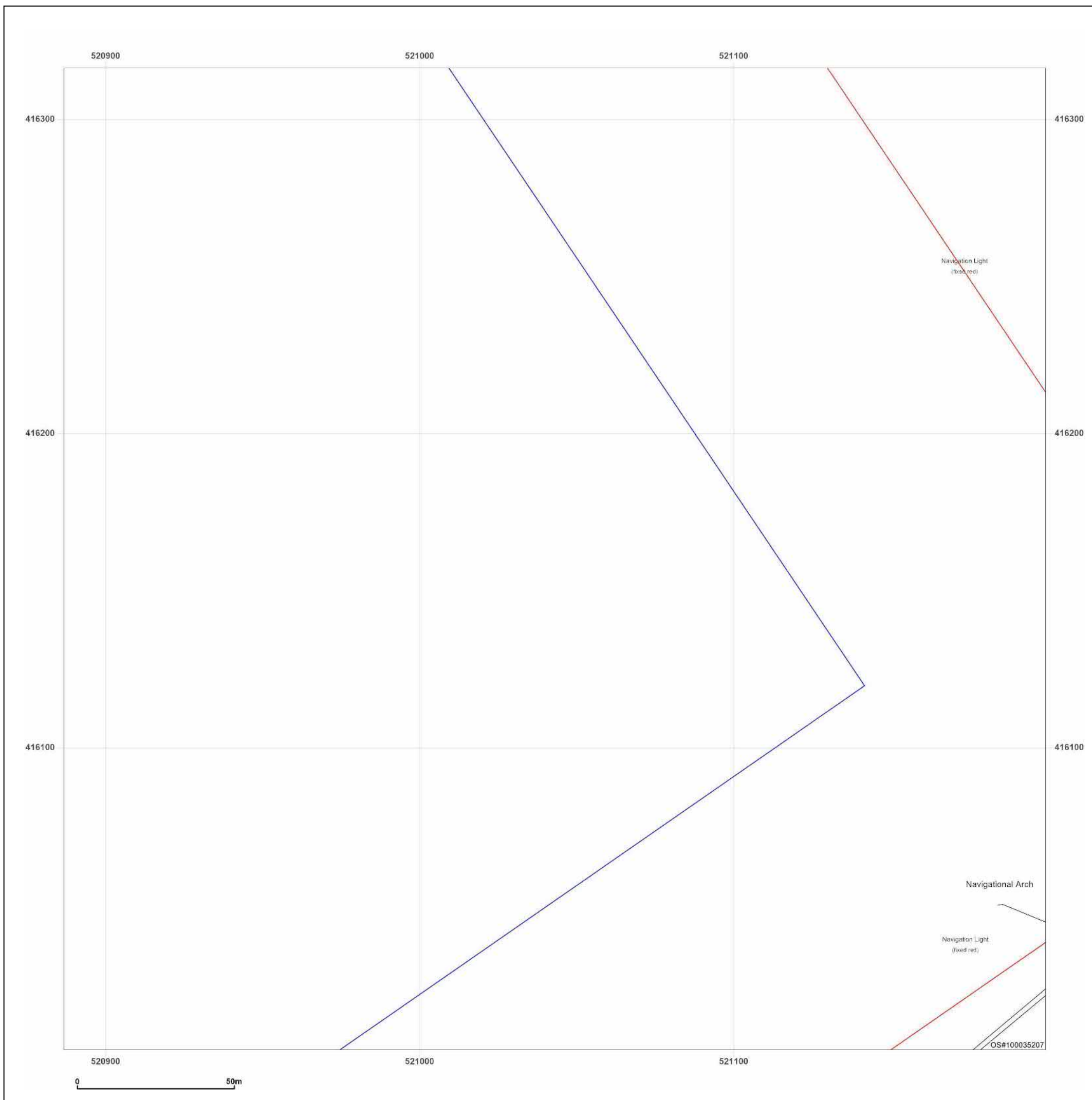


Produced by  
 Groundsure Insights  
 T: 08444 159000  
 E: [info@groundsure.com](mailto:info@groundsure.com)  
 W: [www.groundsure.com](http://www.groundsure.com)

© Crown copyright and database rights 2018 Ordnance Survey 100035207

Production date: 08 October 2021

Map legend available at:  
[www.groundsure.com/sites/default/files/groundsure\\_legend.pdf](http://www.groundsure.com/sites/default/files/groundsure_legend.pdf)



**Site Details:**

520380 , 415389



**Client Ref:** Project\_Sugar\_60664611  
**Report Ref:** GS-8247702\_Landline\_7\_6  
**Grid Ref:** 521043, 416460

**Map Name:** LandLine

**Map date:** 2003

**Scale:** 1:1,250

**Printed at:** 1:1,250

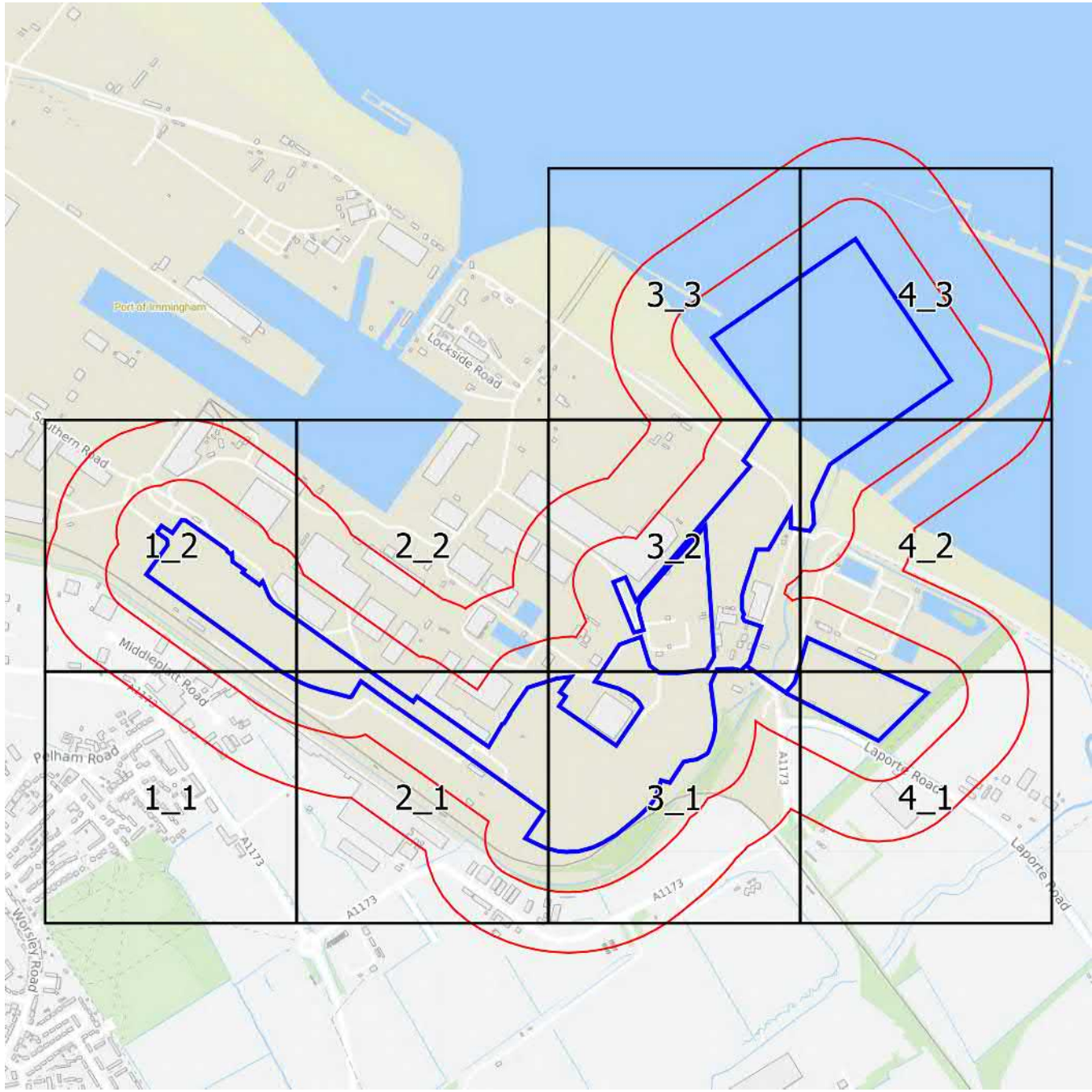


Produced by  
 Groundsure Insights  
 T: 08444 159000  
 E: [info@groundsure.com](mailto:info@groundsure.com)  
 W: [www.groundsure.com](http://www.groundsure.com)


© Crown copyright and database rights 2018 Ordnance Survey 100035207

Production date: 08 October 2021

Map legend available at:  
[www.groundsure.com/sites/default/files/groundsure\\_legend.pdf](http://www.groundsure.com/sites/default/files/groundsure_legend.pdf)



1:2,500 Scale Grid Index



**Site Details:**

520380 , 415389

**Client Ref:** Project\_Sugar\_60664611  
**Report Ref:** GS-8247702\_LS\_1\_1  
**Grid Ref:** 519205, 415084

**Map Name:** County Series

**Map date:** 1888

**Scale:** 1:2,500

**Printed at:** 1:2,500



Surveyed 1888  
 Revised 1888  
 Edition N/A  
 Copyright N/A  
 Levelled N/A

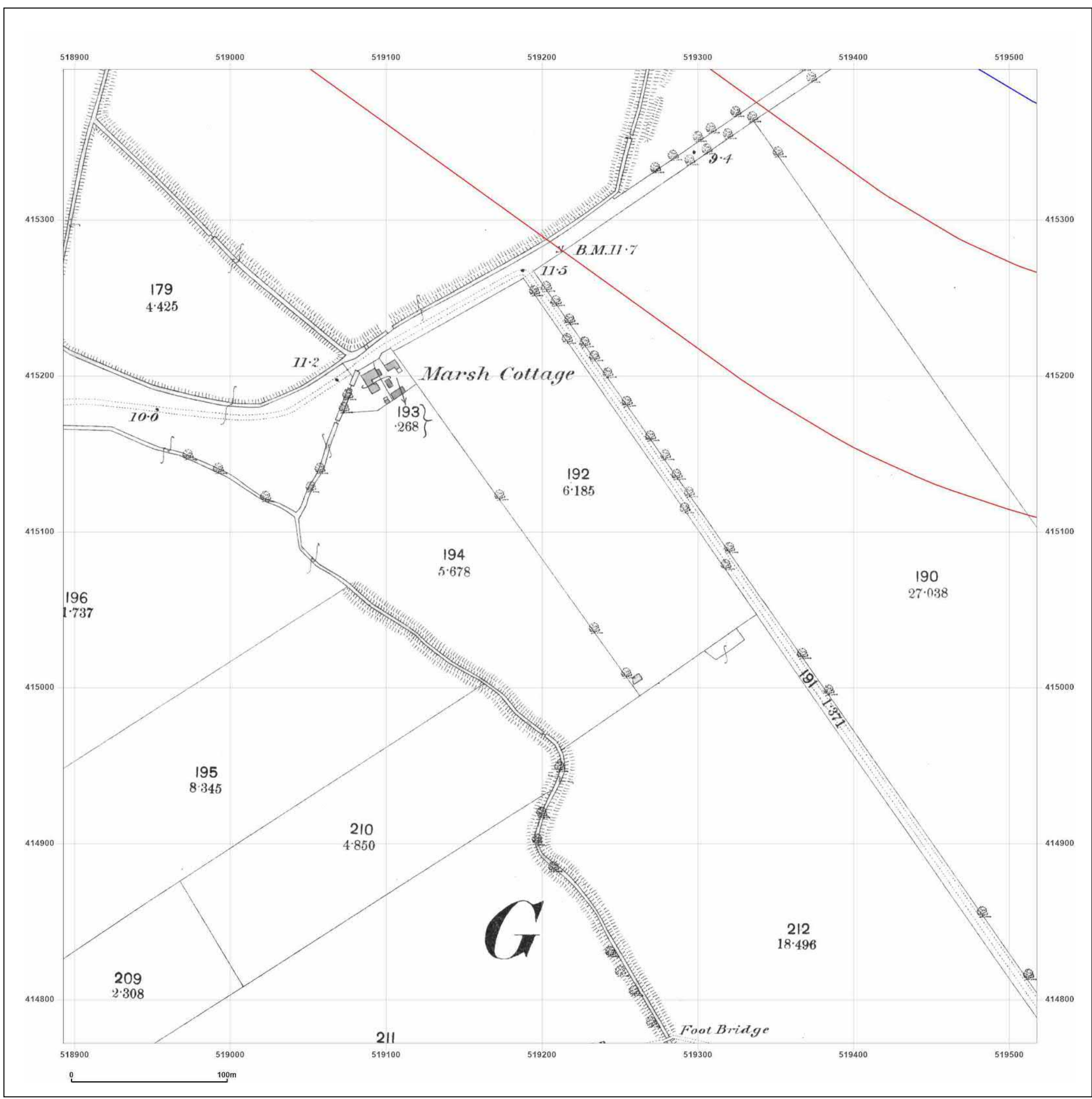


Produced by  
 Groundsure Insights  
 T: 08444 159000  
 E: [info@groundsure.com](mailto:info@groundsure.com)  
 W: [www.groundsure.com](http://www.groundsure.com)

© Crown copyright and database rights 2018 Ordnance Survey 100035207

Production date: 08 October 2021

Map legend available at:  
[www.groundsure.com/sites/default/files/groundsure\\_legend.pdf](http://www.groundsure.com/sites/default/files/groundsure_legend.pdf)



**Site Details:**

520380 , 415389

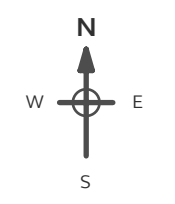
**Client Ref:** Project\_Sugar\_60664611  
**Report Ref:** GS-8247702\_LS\_1\_1  
**Grid Ref:** 519205, 415084

**Map Name:** County Series

**Map date:** 1907

**Scale:** 1:2,500

**Printed at:** 1:2,500



Surveyed 1907  
 Revised 1907  
 Edition N/A  
 Copyright N/A  
 Levelled N/A

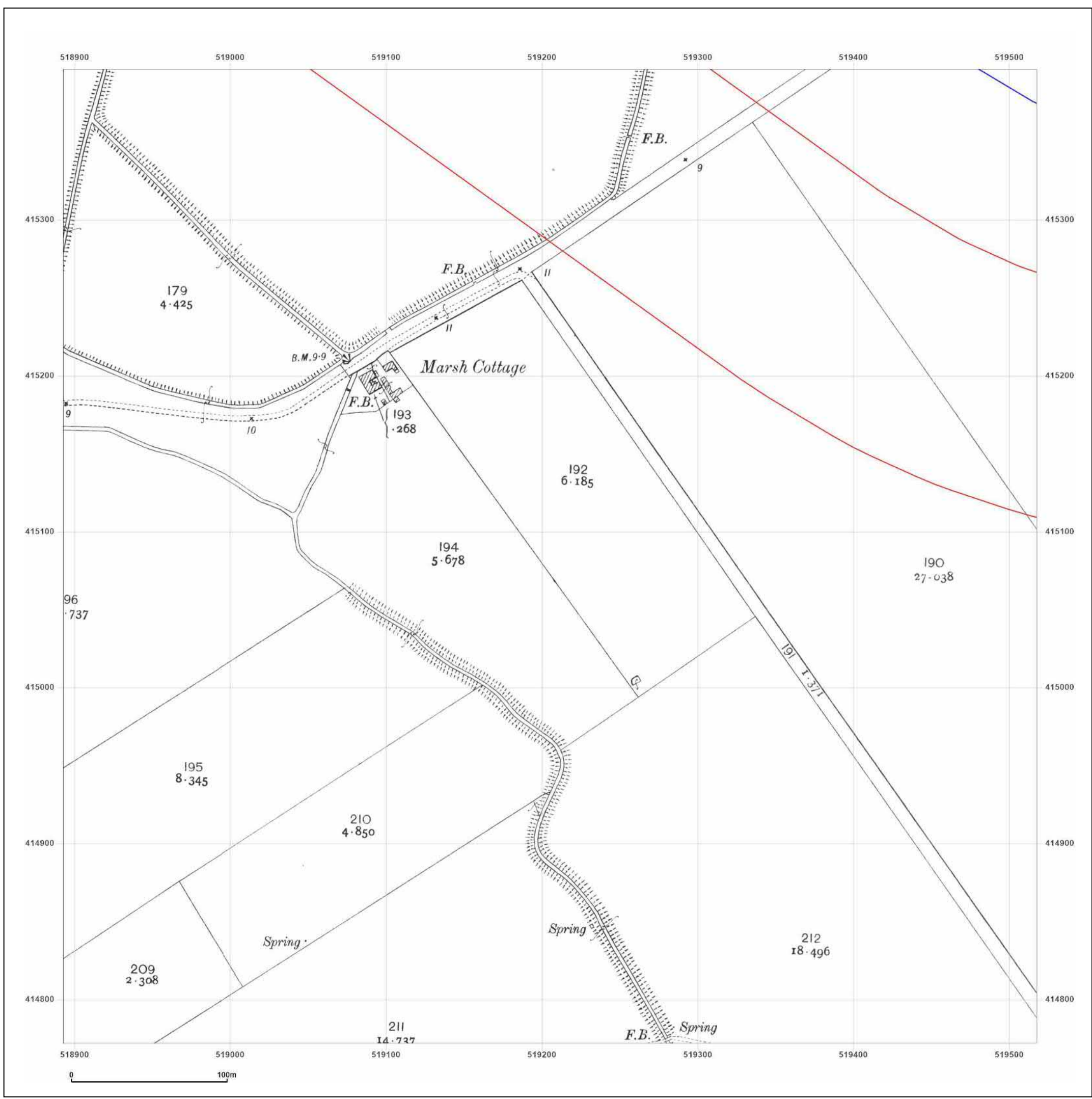


Produced by  
 Groundsure Insights  
 T: 08444 159000  
 E: [info@groundsure.com](mailto:info@groundsure.com)  
 W: [www.groundsure.com](http://www.groundsure.com)

© Crown copyright and database rights 2018 Ordnance Survey 100035207

Production date: 08 October 2021

Map legend available at:  
[www.groundsure.com/sites/default/files/groundsure\\_legend.pdf](http://www.groundsure.com/sites/default/files/groundsure_legend.pdf)



**Site Details:**

520380 , 415389

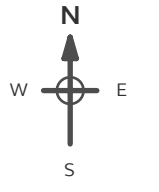
**Client Ref:** Project\_Sugar\_60664611  
**Report Ref:** GS-8247702\_LS\_1\_1  
**Grid Ref:** 519205, 415084

**Map Name:** County Series

**Map date:** 1932

**Scale:** 1:2,500

**Printed at:** 1:2,500



Surveyed 1932  
 Revised 1932  
 Edition N/A  
 Copyright N/A  
 Levelled N/A

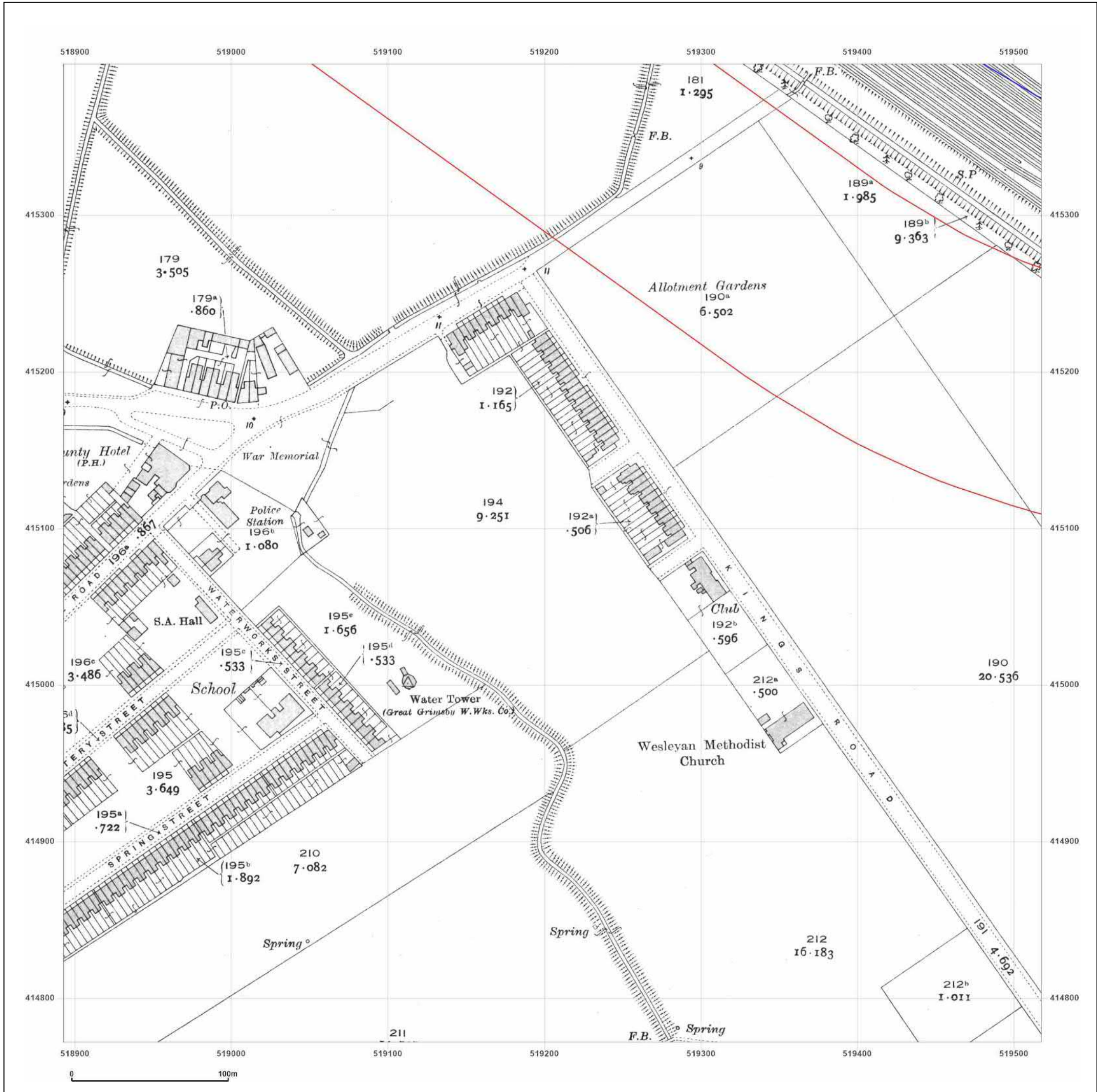


Produced by  
 Groundsure Insights  
 T: 08444 159000  
 E: [info@groundsure.com](mailto:info@groundsure.com)  
 W: [www.groundsure.com](http://www.groundsure.com)

© Crown copyright and database rights 2018 Ordnance Survey 100035207

Production date: 08 October 2021

Map legend available at:  
[www.groundsure.com/sites/default/files/groundsure\\_legend.pdf](http://www.groundsure.com/sites/default/files/groundsure_legend.pdf)







**Site Details:**

520380 , 415389

**Client Ref:** Project\_Sugar\_60664611  
**Report Ref:** GS-8247702\_LS\_1\_1  
**Grid Ref:** 519205, 415084

**Map Name:** National Grid

**Map date:** 1966

**Scale:** 1:2,500

**Printed at:** 1:2,500



Surveyed 1966  
 Revised 1966  
 Edition N/A  
 Copyright 1967  
 Levelled 1959

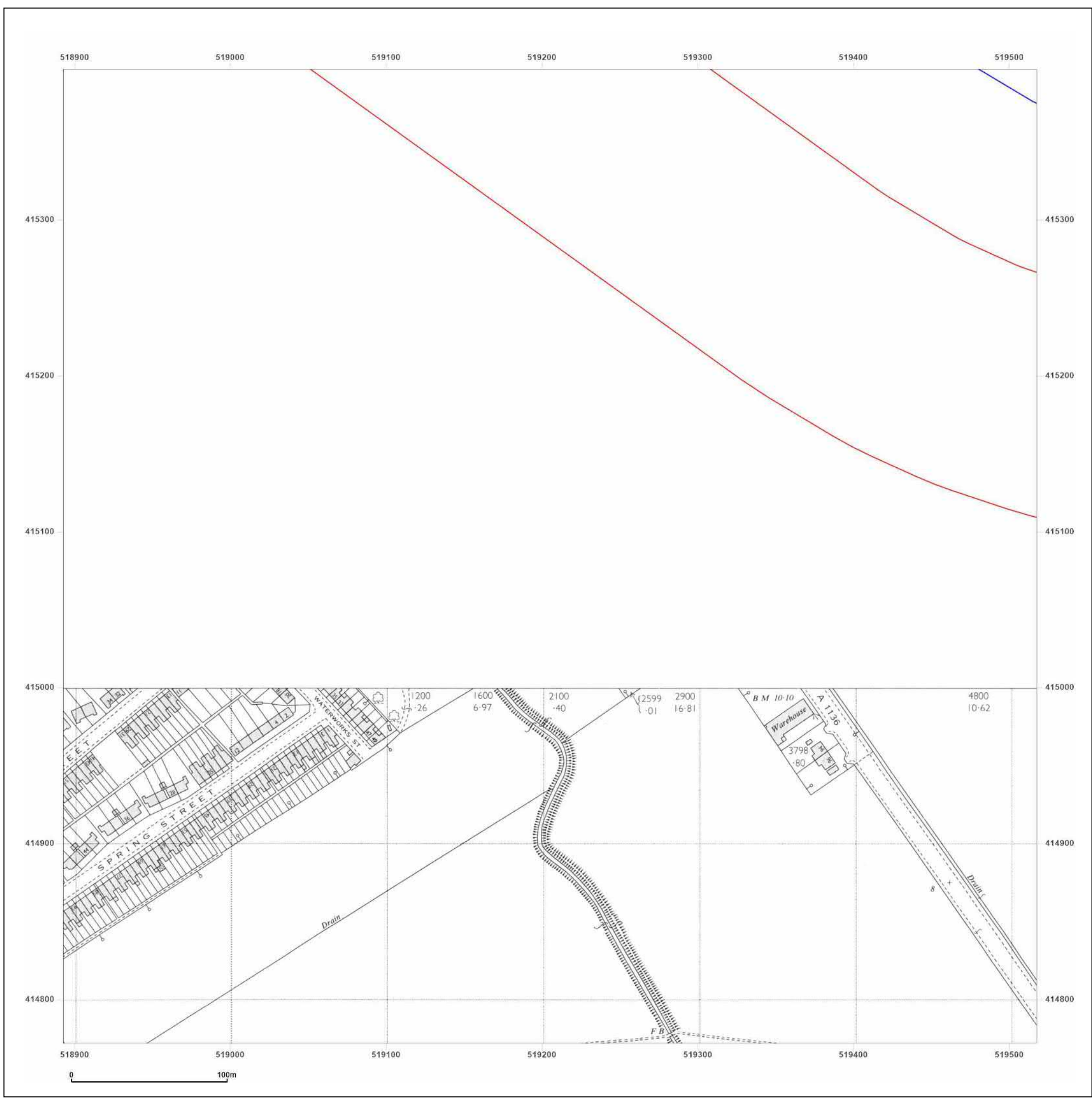


Produced by  
 Groundsure Insights  
 T: 08444 159000  
 E: [info@groundsure.com](mailto:info@groundsure.com)  
 W: [www.groundsure.com](http://www.groundsure.com)

© Crown copyright and database rights 2018 Ordnance Survey 100035207

Production date: 08 October 2021

Map legend available at:  
[www.groundsure.com/sites/default/files/groundsure\\_legend.pdf](http://www.groundsure.com/sites/default/files/groundsure_legend.pdf)



**Site Details:**

520380 , 415389

**Client Ref:** Project\_Sugar\_60664611  
**Report Ref:** GS-8247702\_LS\_1\_1  
**Grid Ref:** 519205, 415084


**Map Name:** National Grid

**Map date:** 1969-1972

**Scale:** 1:2,500

**Printed at:** 1:2,500



<p>Surveyed 1964          Revised 1972          Edition N/A          Copyright N/A          Levelled N/A</p>		<p>Surveyed N/A          Revised N/A          Edition N/A          Copyright N/A          Levelled N/A</p>
--	---	--



Produced by  
 Groundsure Insights  
 T: 08444 159000  
 E: [info@groundsure.com](mailto:info@groundsure.com)  
 W: [www.groundsure.com](http://www.groundsure.com)

© Crown copyright and database rights 2018 Ordnance Survey 100035207

Production date: 08 October 2021

Map legend available at:  
[www.groundsure.com/sites/default/files/groundsure\\_legend.pdf](http://www.groundsure.com/sites/default/files/groundsure_legend.pdf)

**Site Details:**

520380 , 415389

**Client Ref:** Project\_Sugar\_60664611  
**Report Ref:** GS-8247702\_LS\_1\_1  
**Grid Ref:** 519205, 415084

**Map Name:** National Grid


**Map date:** 1969-1973

**Scale:** 1:2,500

**Printed at:** 1:2,500



Surveyed N/A  
 Revised N/A  
 Edition N/A  
 Copyright N/A  
 Levelled N/A



Surveyed 1969  
 Revised 1969  
 Edition N/A  
 Copyright 1969  
 Levelled 1969



Produced by  
 Groundsure Insights  
 T: 08444 159000  
 E: [info@groundsure.com](mailto:info@groundsure.com)  
 W: [www.groundsure.com](http://www.groundsure.com)

© Crown copyright and database rights 2018 Ordnance Survey 100035207

Production date: 08 October 2021

Map legend available at:  
[www.groundsure.com/sites/default/files/groundsure\\_legend.pdf](http://www.groundsure.com/sites/default/files/groundsure_legend.pdf)

**Site Details:**

520380 , 415389

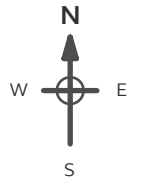
**Client Ref:** Project\_Sugar\_60664611  
**Report Ref:** GS-8247702\_LS\_1\_1  
**Grid Ref:** 519205, 415084

**Map Name:** National Grid

**Map date:** 1975-1978

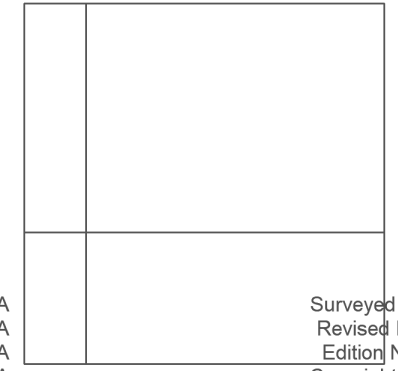
**Scale:** 1:2,500

**Printed at:** 1:2,500



Surveyed N/A  
 Revised N/A  
 Edition N/A  
 Copyright N/A  
 Levelled N/A

Surveyed N/A  
 Revised N/A  
 Edition N/A  
 Copyright N/A  
 Levelled N/A



Surveyed N/A  
 Revised N/A  
 Edition N/A  
 Copyright N/A  
 Levelled N/A

Surveyed N/A  
 Revised N/A  
 Edition N/A  
 Copyright N/A  
 Levelled N/A

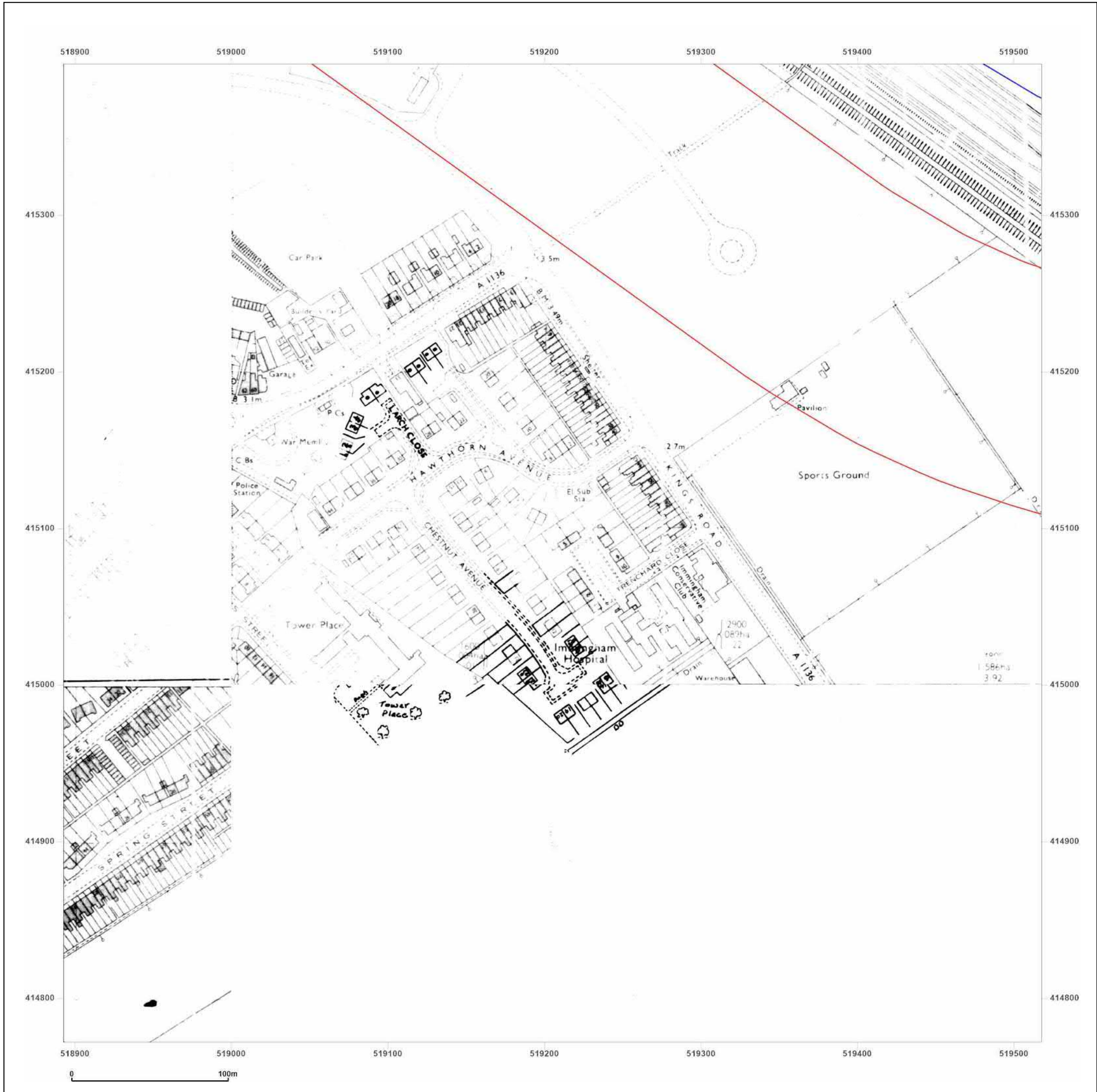


Produced by  
 Groundsure Insights  
 T: 08444 159000  
 E: [info@groundsure.com](mailto:info@groundsure.com)  
 W: [www.groundsure.com](http://www.groundsure.com)

© Crown copyright and database rights 2018 Ordnance Survey 100035207

Production date: 08 October 2021

Map legend available at:  
[www.groundsure.com/sites/default/files/groundsure\\_legend.pdf](http://www.groundsure.com/sites/default/files/groundsure_legend.pdf)



**Site Details:**

520380 , 415389

**Client Ref:** Project\_Sugar\_60664611  
**Report Ref:** GS-8247702\_LS\_1\_1  
**Grid Ref:** 519205, 415084

**Map Name:** National Grid

**Map date:** 1977-1982



**Scale:** 1:2,500

**Printed at:** 1:2,500



Surveyed N/A  
 Revised N/A  
 Edition N/A  
 Copyright N/A  
 Levelled N/A

Surveyed 1969  
 Revised 1982  
 Edition N/A  
 Copyright 1982  
 Levelled 1969



Produced by  
 Groundsure Insights  
 T: 08444 159000  
 E: [info@groundsure.com](mailto:info@groundsure.com)  
 W: [www.groundsure.com](http://www.groundsure.com)

© Crown copyright and database rights 2018 Ordnance Survey 100035207

Production date: 08 October 2021

Map legend available at:  
[www.groundsure.com/sites/default/files/groundsure\\_legend.pdf](http://www.groundsure.com/sites/default/files/groundsure_legend.pdf)

**Site Details:**

520380 , 415389

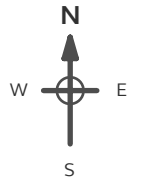
**Client Ref:** Project\_Sugar\_60664611  
**Report Ref:** GS-8247702\_LS\_1\_1  
**Grid Ref:** 519205, 415084

**Map Name:** National Grid

**Map date:** 1982-1985

**Scale:** 1:2,500

**Printed at:** 1:2,500



Surveyed 1969  
 Revised 1982  
 Edition N/A  
 Copyright 1982  
 Levelled 1969



Surveyed N/A  
 Revised 1985  
 Edition N/A  
 Copyright 1987  
 Levelled 1969

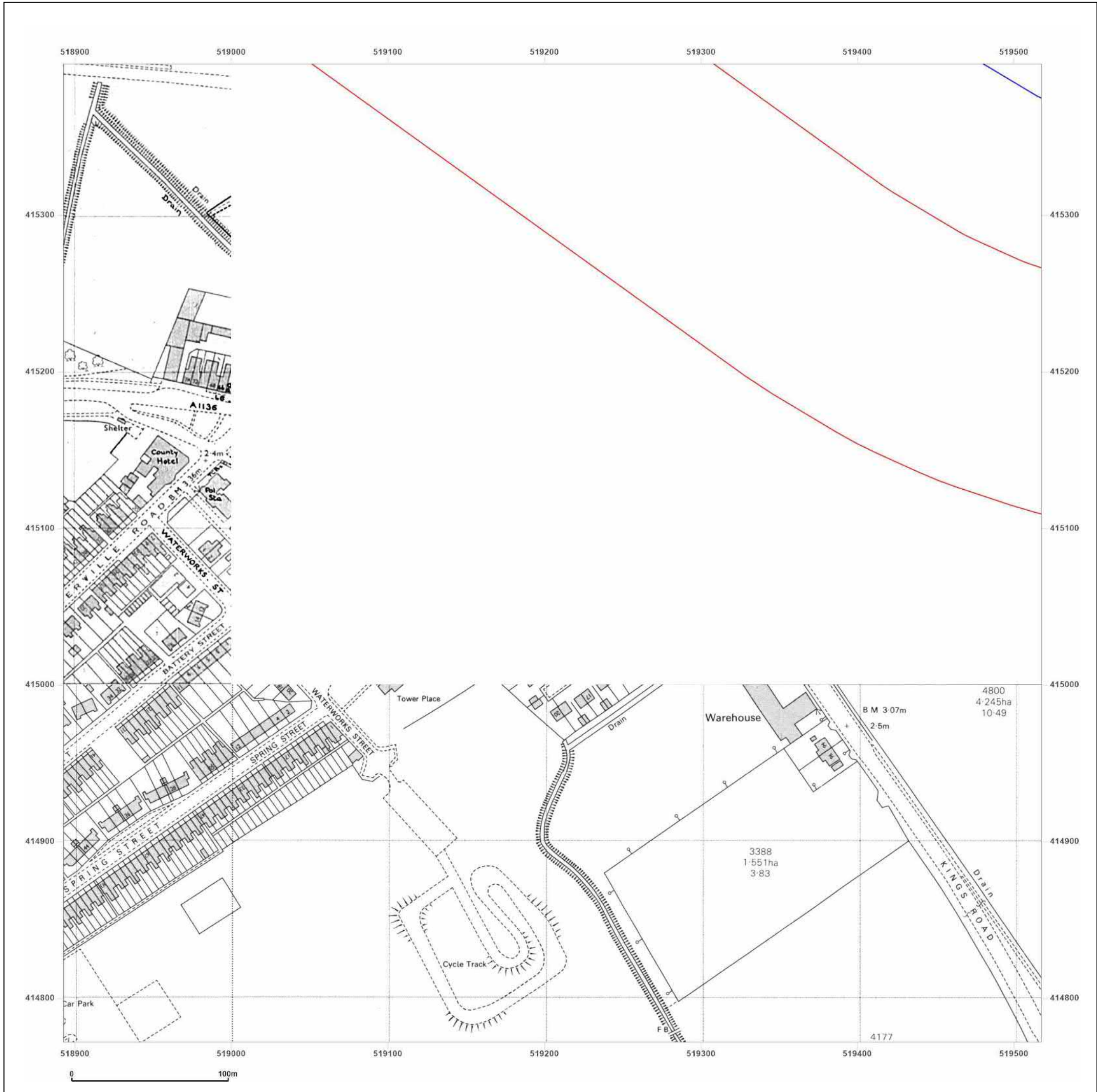


Produced by  
 Groundsure Insights  
 T: 08444 159000  
 E: [info@groundsure.com](mailto:info@groundsure.com)  
 W: [www.groundsure.com](http://www.groundsure.com)

© Crown copyright and database rights 2018 Ordnance Survey 100035207

Production date: 08 October 2021

Map legend available at:  
[www.groundsure.com/sites/default/files/groundsure\\_legend.pdf](http://www.groundsure.com/sites/default/files/groundsure_legend.pdf)





**Site Details:**  
520380 , 415389

**Client Ref:** Project\_Sugar\_60664611  
**Report Ref:** GS-8247702\_LS\_1\_1  
**Grid Ref:** 519205, 415084

**Map Name:** National Grid  
**Map date:** 1985-1988  
**Scale:** 1:2,500  
**Printed at:** 1:2,500



Surveyed 1964  
Revised 1988  
Edition N/A  
Copyright N/A  
Levelled N/A

4800  
1.586ha  
3.92

Surveyed N/A  
Revised N/A  
Edition N/A  
Copyright N/A  
Levelled N/A

Surveyed 1969  
Revised 1969  
Edition N/A  
Copyright 1985  
Levelled 1969



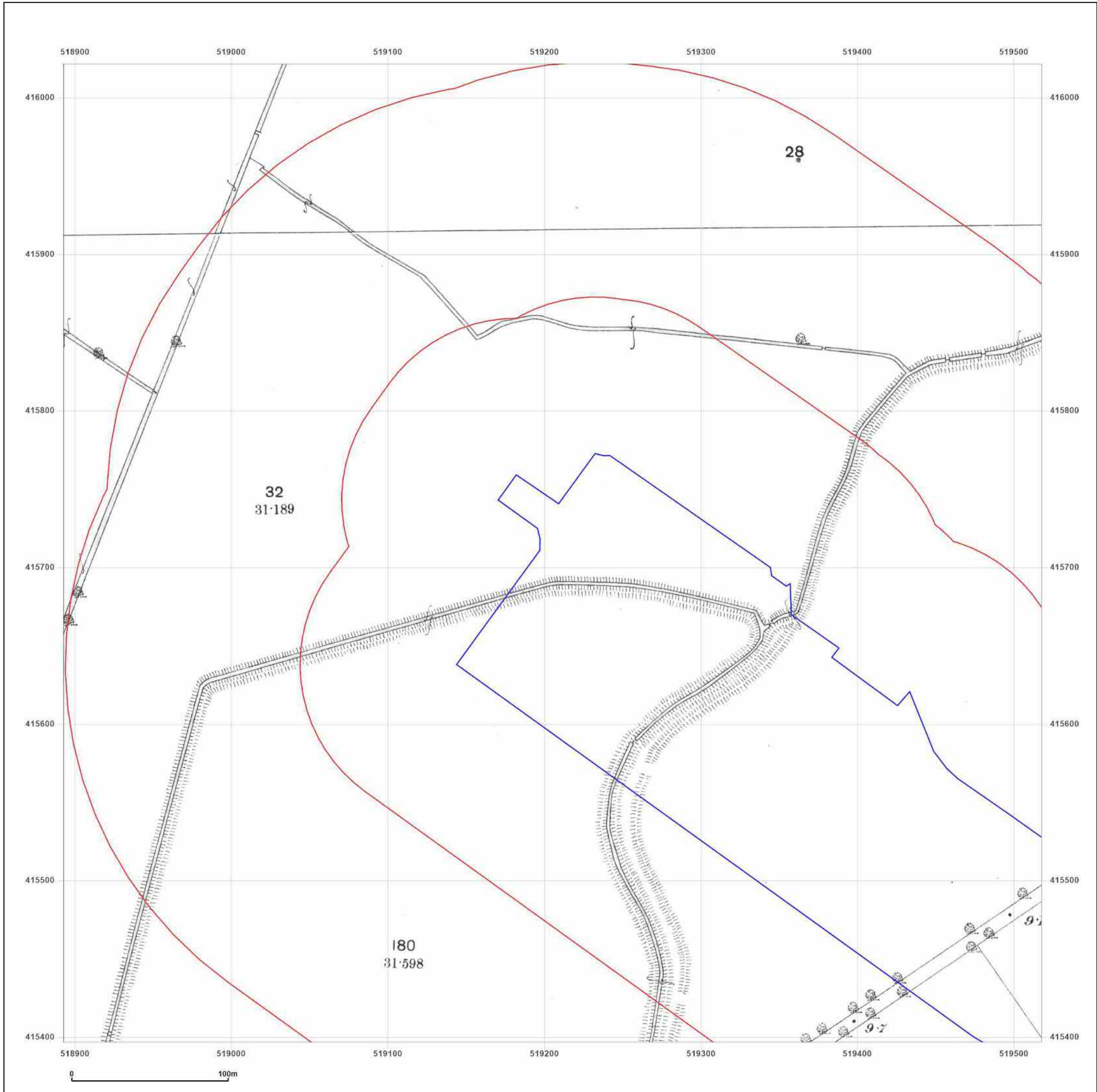
Produced by  
Groundsure Insights  
T: 08444 159000  
E: [info@groundsure.com](mailto:info@groundsure.com)  
W: [www.groundsure.com](http://www.groundsure.com)

© Crown copyright and database rights 2018 Ordnance Survey 100035207

Production date: 08 October 2021

Map legend available at:  
[www.groundsure.com/sites/default/files/groundsure\\_legend.pdf](http://www.groundsure.com/sites/default/files/groundsure_legend.pdf)





**Site Details:**  
520380 , 415389

**Client Ref:** Project\_Sugar\_60664611  
**Report Ref:** GS-8247702\_LS\_1\_2  
**Grid Ref:** 519205, 415709

**Map Name:** County Series  
**Map date:** 1887-1888  
**Scale:** 1:2,500  
**Printed at:** 1:2,500



Surveyed 1887  
Revised 1887  
Edition N/A  
Copyright N/A  
Levelled N/A

Surveyed 1888  
Revised 1888  
Edition N/A  
Copyright N/A  
Levelled N/A

**Powered by**



Produced by  
Groundsure Insights  
T: 08444 159000  
E: [info@groundsure.com](mailto:info@groundsure.com)  
W: [www.groundsure.com](http://www.groundsure.com)

© Crown copyright and database rights 2018 Ordnance Survey 100035207

Production date: 08 October 2021

Map legend available at:  
[www.groundsure.com/sites/default/files/groundsure\\_legend.pdf](http://www.groundsure.com/sites/default/files/groundsure_legend.pdf)

**Site Details:**

520380 , 415389

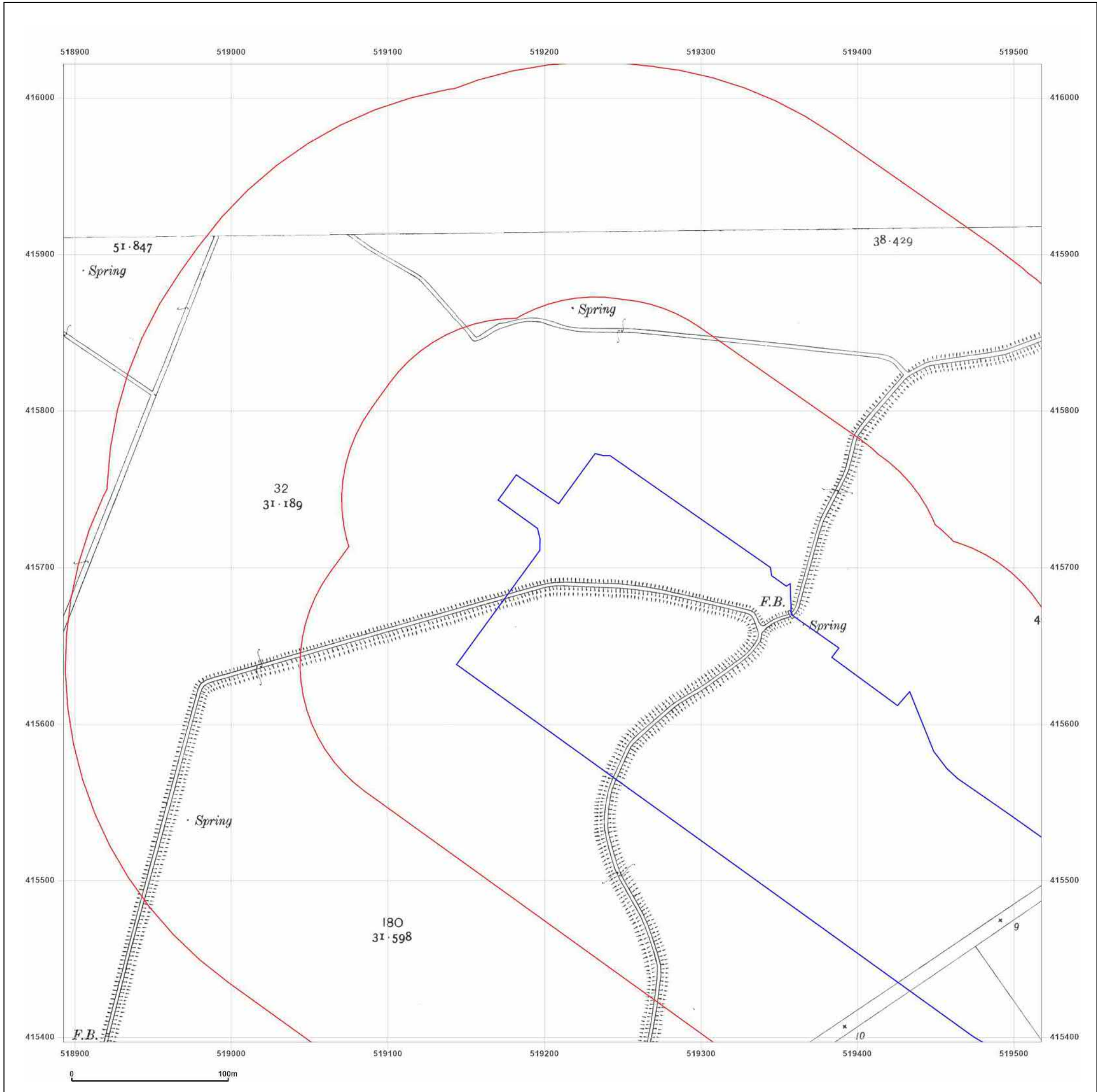
**Client Ref:** Project\_Sugar\_60664611  
**Report Ref:** GS-8247702\_LS\_1\_2  
**Grid Ref:** 519205, 415709

**Map Name:** County Series

**Map date:** 1907

**Scale:** 1:2,500

**Printed at:** 1:2,500



Surveyed 1907  
 Revised 1907  
 Edition N/A  
 Copyright N/A  
 Levelled N/A




Produced by  
 Groundsure Insights  
 T: 08444 159000  
 E: [info@groundsure.com](mailto:info@groundsure.com)  
 W: [www.groundsure.com](http://www.groundsure.com)

© Crown copyright and database rights 2018 Ordnance Survey 100035207

Production date: 08 October 2021

Map legend available at:  
[www.groundsure.com/sites/default/files/groundsure\\_legend.pdf](http://www.groundsure.com/sites/default/files/groundsure_legend.pdf)



**Site Details:**  
520380 , 415389

**Client Ref:** Project\_Sugar\_60664611  
**Report Ref:** GS-8247702\_LS\_1\_2  
**Grid Ref:** 519205, 415709

**Map Name:** County Series  
**Map date:** 1932  
**Scale:** 1:2,500  
**Printed at:** 1:2,500



Surveyed 1932  
 Revised 1932  
 Edition N/A  
 Copyright N/A  
 Levelled N/A

Surveyed 1932  
 Revised 1932  
 Edition N/A  
 Copyright N/A  
 Levelled N/A



Produced by  
 Groundsure Insights  
 T: 08444 159000  
 E: [info@groundsure.com](mailto:info@groundsure.com)  
 W: [www.groundsure.com](http://www.groundsure.com)

© Crown copyright and database rights 2018 Ordnance Survey 100035207

Production date: 08 October 2021

Map legend available at:  
[www.groundsure.com/sites/default/files/groundsure\\_legend.pdf](http://www.groundsure.com/sites/default/files/groundsure_legend.pdf)

**Site Details:**

520380 , 415389

**Client Ref:** Project\_Sugar\_60664611  
**Report Ref:** GS-8247702\_LS\_1\_2  
**Grid Ref:** 519205, 415709

**Map Name:** National Grid

**Map date:** 1964

**Scale:** 1:2,500

**Printed at:** 1:2,500



Surveyed 1964  
 Revised 1964  
 Edition N/A  
 Copyright 1964  
 Levelled 1951

Surveyed 1964  
 Revised 1964  
 Edition N/A  
 Copyright N/A  
 Levelled N/A





Produced by  
 Groundsure Insights  
 T: 08444 159000  
 E: [info@groundsure.com](mailto:info@groundsure.com)  
 W: [www.groundsure.com](http://www.groundsure.com)

© Crown copyright and database rights 2018 Ordnance Survey 100035207

Production date: 08 October 2021

Map legend available at:  
[www.groundsure.com/sites/default/files/groundsure\\_legend.pdf](http://www.groundsure.com/sites/default/files/groundsure_legend.pdf)





**Site Details:**

520380 , 415389

**Client Ref:** Project\_Sugar\_60664611  
**Report Ref:** GS-8247702\_LS\_1\_2  
**Grid Ref:** 519205, 415709

**Map Name:** National Grid

**Map date:** 1972

**Scale:** 1:2,500

**Printed at:** 1:2,500



Surveyed 1972  
 Revised 1972  
 Edition N/A  
 Copyright 1973  
 Levelled 1969

Surveyed 1964  
 Revised 1972  
 Edition N/A  
 Copyright N/A  
 Levelled N/A

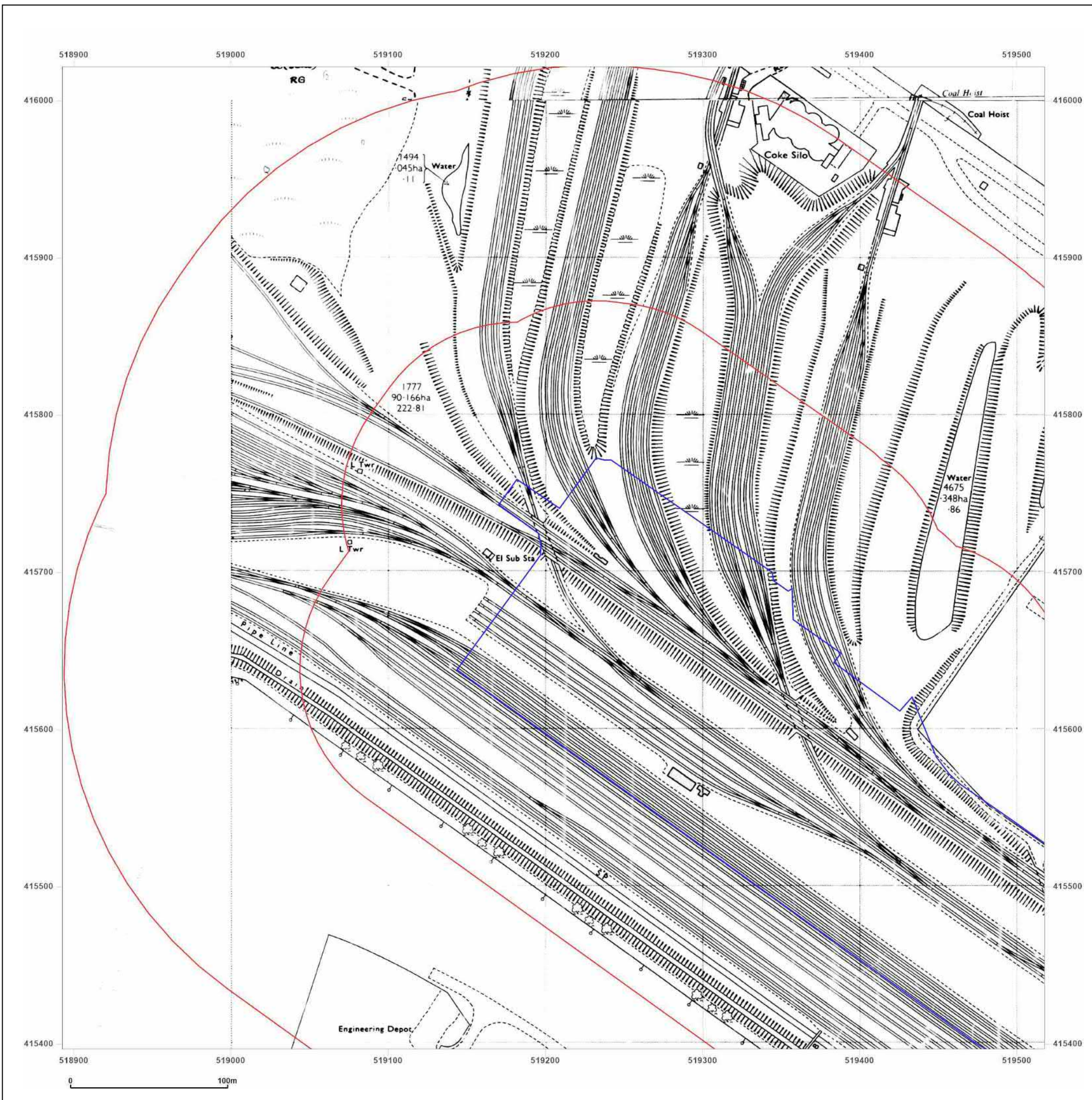


Produced by  
 Groundsure Insights  
 T: 08444 159000  
 E: [info@groundsure.com](mailto:info@groundsure.com)  
 W: [www.groundsure.com](http://www.groundsure.com)

© Crown copyright and database rights 2018 Ordnance Survey 100035207

Production date: 08 October 2021

Map legend available at:  
[www.groundsure.com/sites/default/files/groundsure\\_legend.pdf](http://www.groundsure.com/sites/default/files/groundsure_legend.pdf)



**Site Details:**

520380 , 415389

**Client Ref:** Project\_Sugar\_60664611  
**Report Ref:** GS-8247702\_LS\_1\_2  
**Grid Ref:** 519205, 415709

**Map Name:** National Grid

**Map date:** 1973-1975

**Scale:** 1:2,500

**Printed at:** 1:2,500



<p>Surveyed N/A          Revised N/A          Edition N/A          Copyright N/A          Levelled N/A</p>	<p>Surveyed N/A          Revised N/A          Edition N/A          Copyright N/A          Levelled N/A</p>
--	--

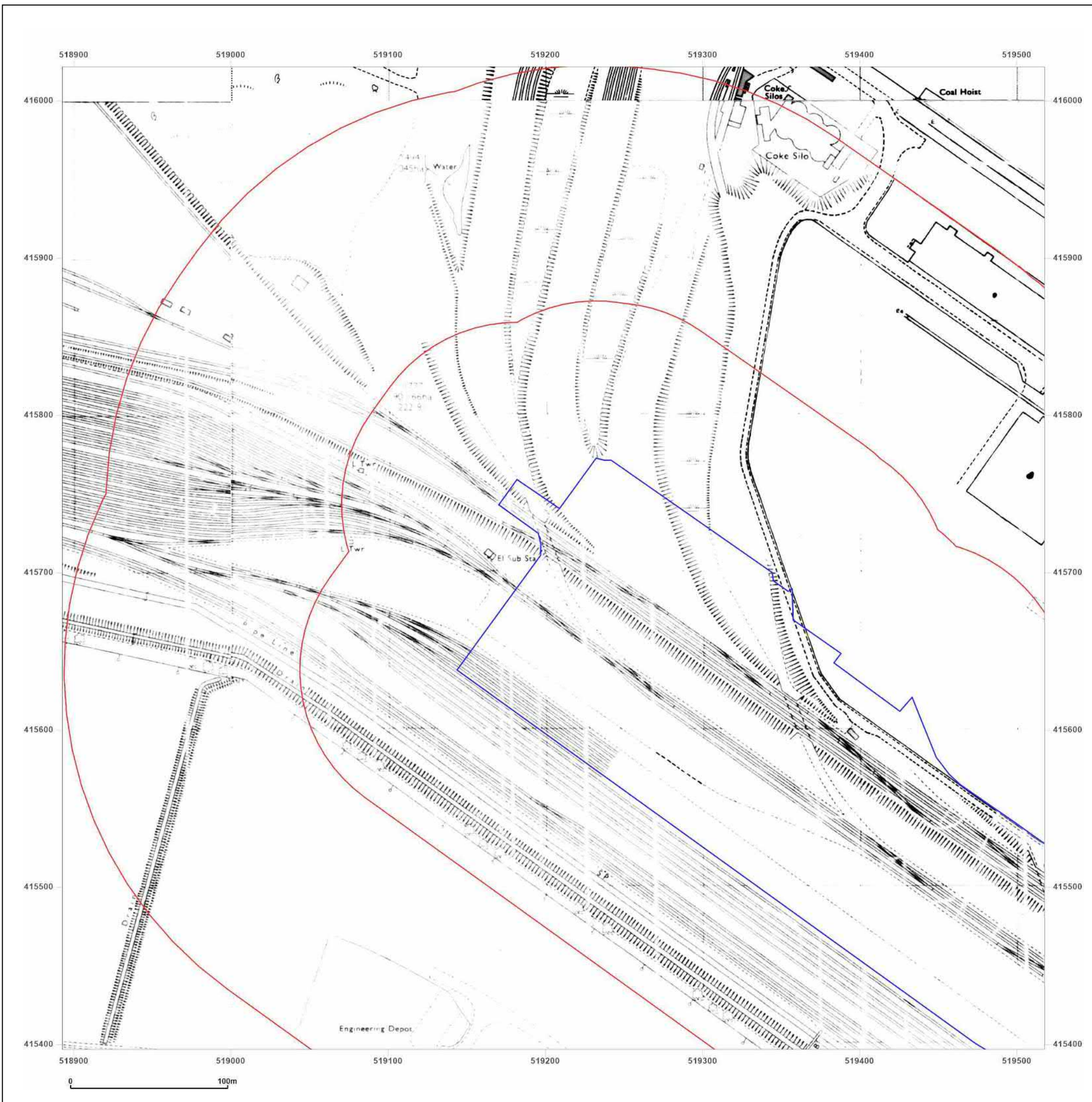


Produced by  
 Groundsure Insights  
 T: 08444 159000  
 E: [info@groundsure.com](mailto:info@groundsure.com)  
 W: [www.groundsure.com](http://www.groundsure.com)

© Crown copyright and database rights 2018 Ordnance Survey 100035207

Production date: 08 October 2021

Map legend available at:  
[www.groundsure.com/sites/default/files/groundsure\\_legend.pdf](http://www.groundsure.com/sites/default/files/groundsure_legend.pdf)



**Site Details:**

520380 , 415389

**Client Ref:** Project\_Sugar\_60664611  
**Report Ref:** GS-8247702\_LS\_1\_2  
**Grid Ref:** 519205, 415709

**Map Name:** National Grid

**Map date:** 1973-1978

**Scale:** 1:2,500

**Printed at:** 1:2,500



Surveyed N/A  
 Revised N/A  
 Edition N/A  
 Copyright N/A  
 Levelled N/A

Surveyed N/A  
 Revised N/A  
 Edition N/A  
 Copyright N/A  
 Levelled N/A



Produced by  
 Groundsure Insights  
 T: 08444 159000  
 E: [info@groundsure.com](mailto:info@groundsure.com)  
 W: [www.groundsure.com](http://www.groundsure.com)

© Crown copyright and database rights 2018 Ordnance Survey 100035207

Production date: 08 October 2021

Map legend available at:  
[www.groundsure.com/sites/default/files/groundsure\\_legend.pdf](http://www.groundsure.com/sites/default/files/groundsure_legend.pdf)